



SW 257th Dr. Corridor Safety Improvement Project

BPCAC Update

Department of Community Services
Transportation Division

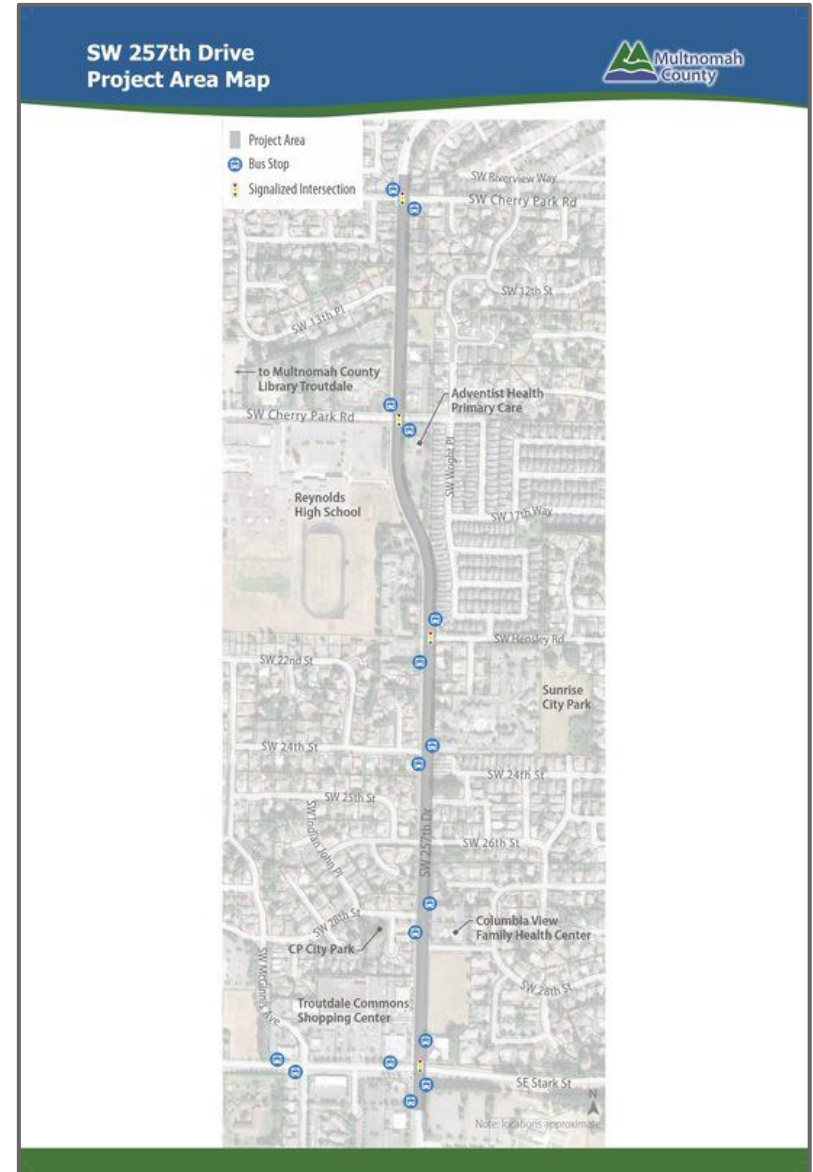
November 8, 2023

Emily Miletich
Sarah Hurwitz

- Brief Project Overview
- Community Engagement Refresher
- Final Corridor Improvements

Project Overview

- Multimodal safety improvements from SW Sturges Drive to SE Stark Street
- Ranked no. 8 in the CIP
- Average daily traffic is 18,000 vehicles per day, 60% cars, 40% trucks/busses
- Limited multimodal facilities
- Estimated Cost: Approx. \$8M
 - \$45,000 in Grant Funds
 - \$600,000 from Mid-County Lighting District

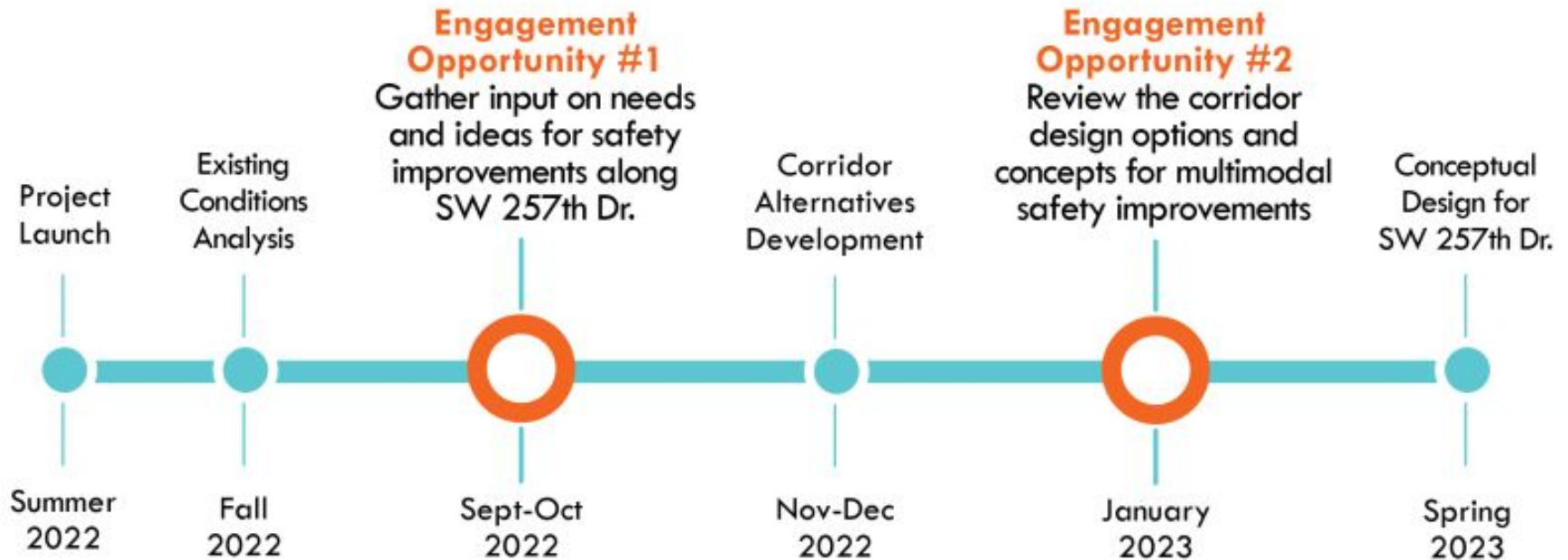


Project Goals

- Improve safety for everyone who uses the corridor, including those walking, using a mobility device, bicycling, driving or using the bus.
- Create comfortable space for people walking, using a mobility device, bicycling or using the bus.
- Develop a public outreach strategy that ensures voices of the underserved are heard.
- Maximize community benefits by building the highest priority improvements.
- Build community support through early outreach with the 257th community.
- Maintain County roads for user safety and freight access.



Project Timeline



- ROW impacts identified
- Expect design completion early Summer 2024
- Onsite construction late Fall 2024



BPCAC Engagement

- BPCAC Presentation, October 12th, 2022
 - Invitation to Phase 1 survey
- Community Walking Tour, October 13th, 2022
- Email inviting BPCAC members to participate in Phase 2 survey, January 2023



Community Outreach – Phase 1 Summary

September 21 to October 31, 2022

Methods and by the numbers...

Communications

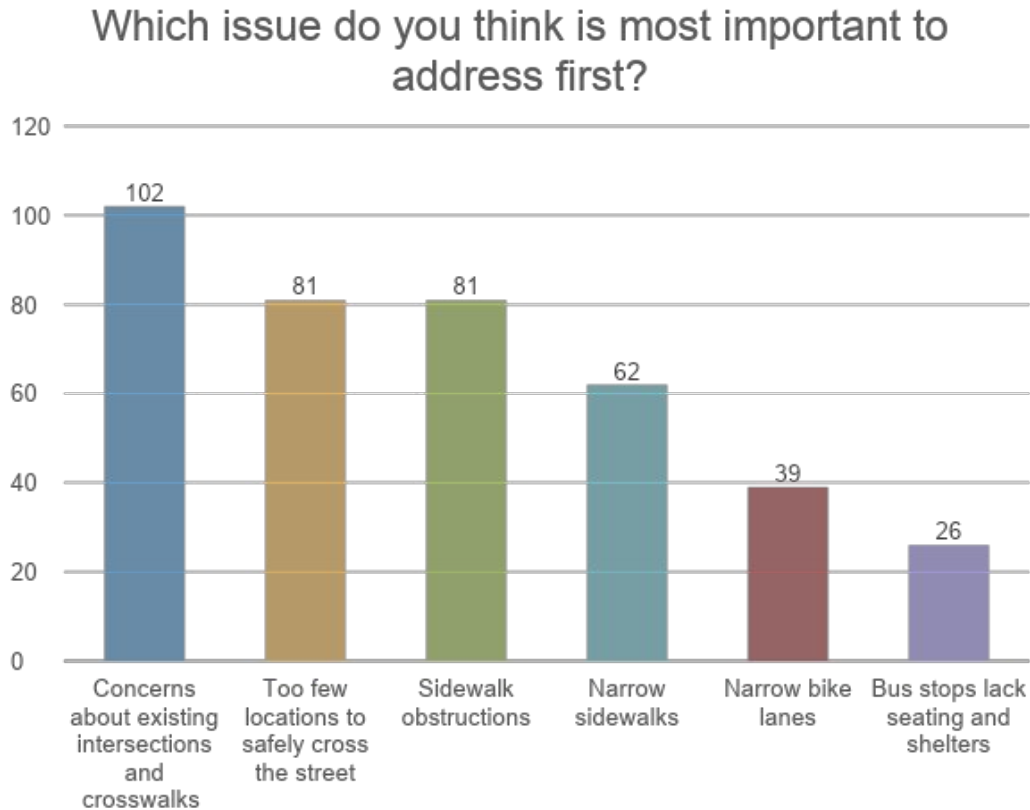
- ✓ **3,045** postcards mailed to residents along the corridor
- ✓ Over **200** flyers distributed
- ✓ **490** web page views, many public comments
- ✓ Online survey with **227** responses, in English and Spanish

Events

- ✓ **2** walking tours with over **20** participants
- ✓ **4** focus groups with East County residents – in Spanish, Arabic, Russian and Vietnamese
- ✓ **6** project briefings with interested committees and organizations
- ✓ **2** community tabling events



Phase 1 – Online Survey Results



- **227 total unique responses**
- Most survey participants travel 257th daily or several times a week (86%)
- Most participants drive (88%), with smaller portions who regularly walk (16%), bike (9%) and take transit (6%).
- Most feel uncomfortable biking the corridor or would choose not to bike.
- Most are at least somewhat comfortable with walking, but many are not.
- Respondents were 79% white, 89% speak English at home, and 20% have a disability

Top concerns: crossings and intersections, too few places to safely cross the street.



Phase 1 – Focus Groups Discussion

What we heard...

- Nearly all participants drive exclusively
- Top issues include better lighting, address speeding, widen sidewalks, replace curb ramps
- Strong support for better crossings with ped-activated signals
- Opposition to Glisan and Division safety projects – reduce number of lanes, add center median, on street parking
- Concerns about traffic congestion and accidents on 257th
- Desire for tech solutions to speeding (in place of police enforcement) – red light cameras, radar feedback signs

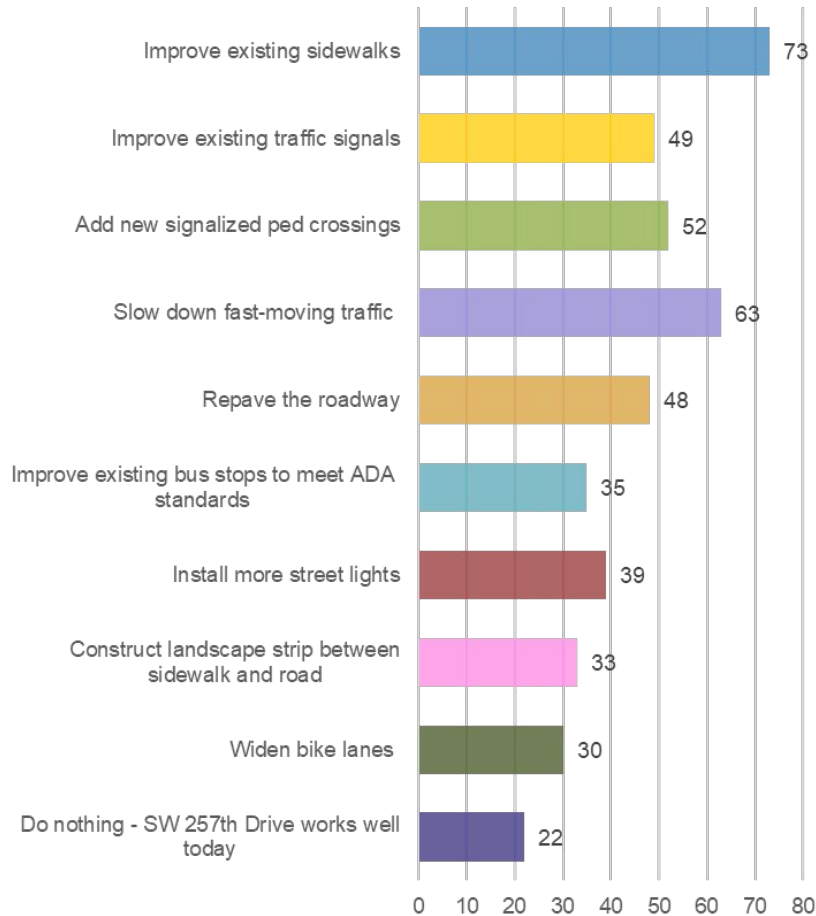
✓ Four events in October 2022
✓ Held in Vietnamese, Arabic, Spanish, Russian



Community Outreach – Phase 2 Summary

January 9 to February 3, 2023

Which improvements do you think are most important to making SW 257th Drive safer for people walking, rolling, biking and driving?



Top improvements:

1. **Improve existing sidewalks**
2. **Slow down fast-moving traffic**
3. **Add new signalized pedestrian crossings**
4. **Improve existing traffic signals**
5. **Repave the roadway**

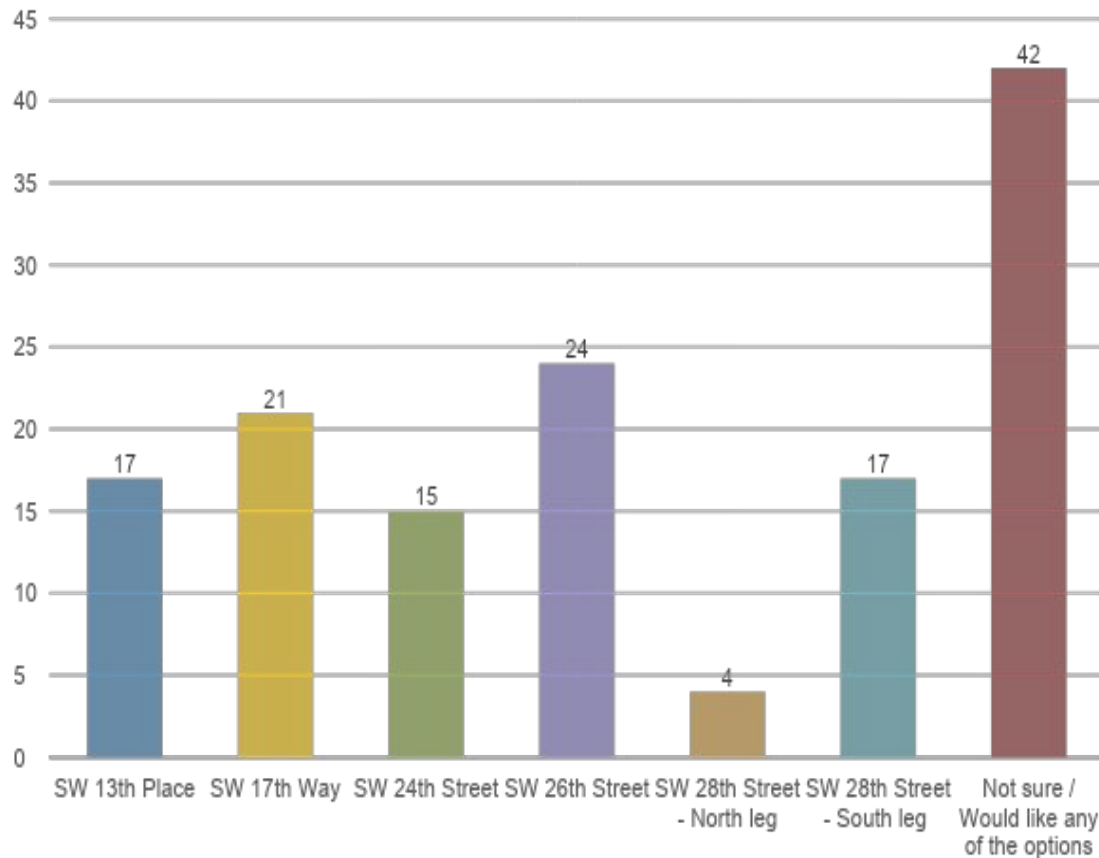
- **860** webpage views, many public comments
- Online survey with **152** responses
- Limited English proficiency survey assistance yielded **36** responses

**Based on top three ranking choices*



Phase 2 – Online Survey Results

If the County has the funding available to add a signalized crossing on SW 257th Drive, where should this new crossing be located?

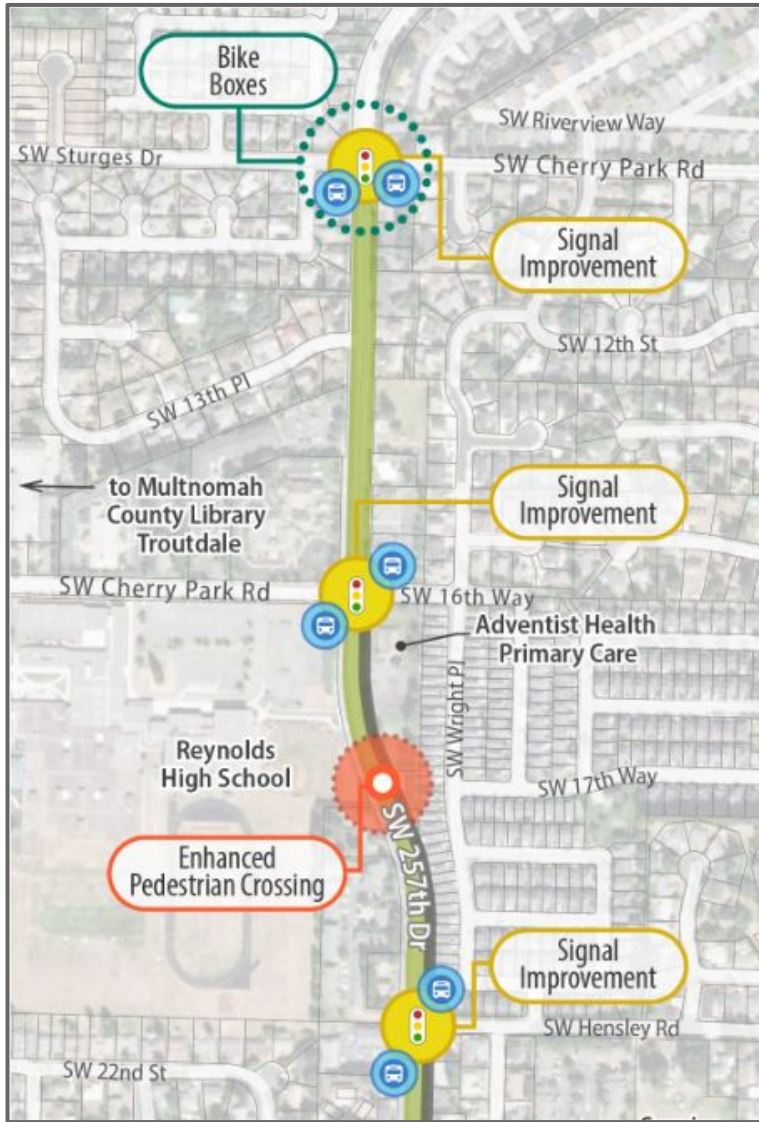


Top crossings:

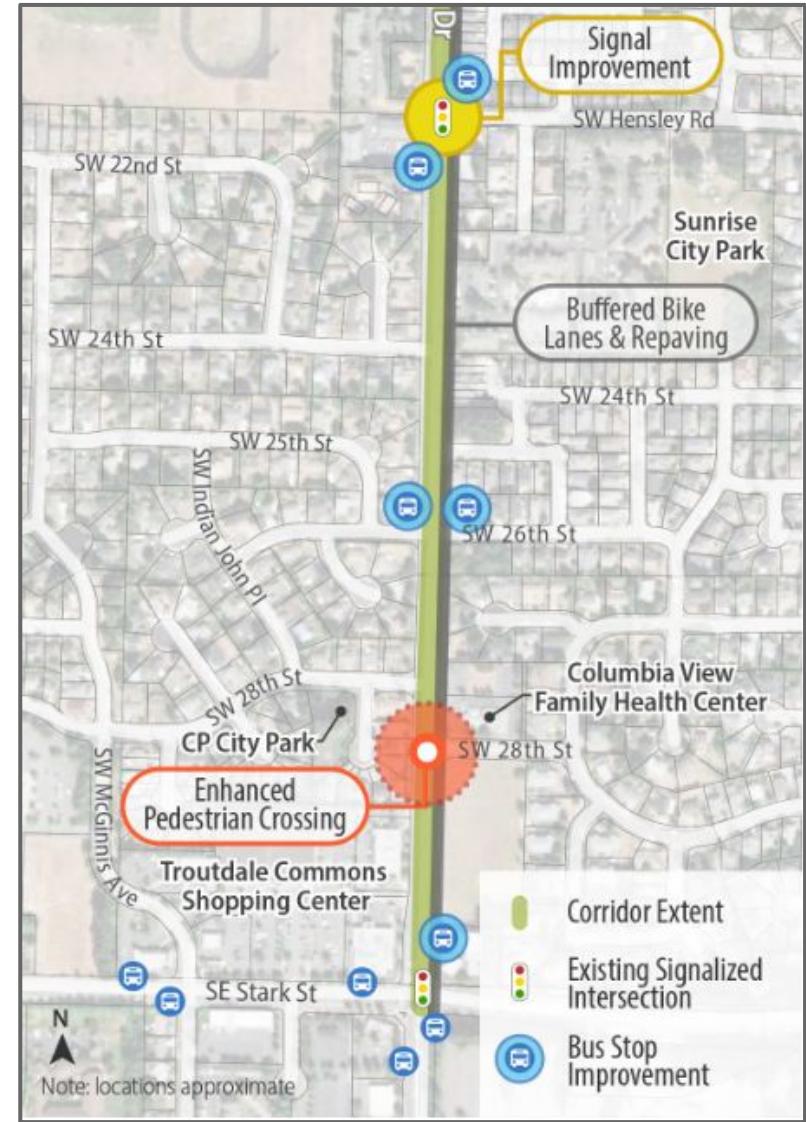
- 1. Any of the Options**
- 2. SW 26th Street**
- 3. SW 17th Way**



Safety Improvements



Northern Project Extent



Southern Project Extent



Safety Improvement Examples

Bike Box



Enhanced Pedestrian Crossing



Pedestrian Push Button



Radar Feedback Sign



Thank you!

