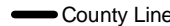








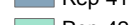












# House and Senate Districts in Multnomah County

## Legend

-  County Line
-  State Senate Districts
-  Freeways
-  Major Arterials
-  Water

## State Rep Districts

-  Rep 27
-  Rep 31
-  Rep 33
-  Rep 35
-  Rep 36
-  Rep 38
-  Rep 41
-  Rep 42
-  Rep 43
-  Rep 44
-  Rep 45
-  Rep 46
-  Rep 47
-  Rep 48
-  Rep 49
-  Rep 50
-  Rep 51
-  Rep 52

This map is provided for informational purposes only. Information used to develop this map has been obtained from many sources and is not guaranteed to be accurate. Multnomah County assumes no responsibility for the accuracy of information appearing on this map.



## Multnomah County Elections Division

1040 SE Morrison Street  
 Portland, Oregon 97214  
 Voice: 503 988-3720  
 FAX: 503 988-3719

