

# Notice of Measure Election District

26-191

**SEL 803**  
rev 01/16 ORS 250.035,  
250.041, 255.145, 255.345

Notice			
Date of Notice 02/24/2017	Name of District Columbia River PUD	Name of County or Counties Multnomah	Date of Election 05/16/2017

**Ballot Title** Prepare with assistance from the district attorney or an attorney employed by the district.

**Caption** 10 words which reasonably identifies the subject of the measure.

Columbia River People's Utility District Annexation.

**Question** 20 words which plainly phrases the chief purpose of the measure.

Should territory presently within allocated service territory of Columbia River People's Utility District be annexed into the CRPUD political boundaries?

**Summary** 175 words which concisely and impartially summarizes the measure and its major effect.

Columbia River People's Utility District (CRPUD) has been providing electric services to Multnomah County customers in certain areas within Multnomah County lying along the West bank of the Multnomah Channel who are within CRPUD's allocated service territory but outside its political boundaries. However, because this area lies outside of the current political boundary of the Columbia River People's Utility District, these customers are not represented or allowed to vote on CRPUD matters as are other customers. The CRPUD Board passed a Resolution on January 17, 2017, recommending annexation of the Multnomah County territory if customers within Multnomah County approve the annexation.

This measure would annex the Multnomah County territory currently served by CRPUD and allow Multnomah County customers to be represented and vote in CRPUD matters.

**Explanatory Statement** 500 words that impartially explains the measure and its effect.

If the county is producing a voters' pamphlet an explanatory statement must be drafted and attached to this form for:  
 → any measure referred by the district governing body; or  
 → any initiative or referendum, if required by local ordinance.

**Explanatory Statement Attached?**  Yes  No

**Authorized District Official** Not required to be notarized.

Name Katherine Thomas	Title Assistant County Attorney
Mailing Address 501 SE Hawthorne Blvd., Ste. , Portland, OR 97214	Contact Phone 503-988-3138

*By signing this document:*  
 → I hereby state that I am authorized by the district elections authority to submit this Notice of Measure Election and certify the above ballot title is true and complete.

RECEIVED  
 17 FEB 24 AM 10:09  
 TIM SCOTT  
 DIRECTOR OF ELECTIONS

*Katherine Thomas*  
Signature

02/24/2017  
Date Signed

### Measure Explanatory Statement for County Voters' Pamphlet

**Important!** Please read all instructions before completing this form. This form is to be used when filing a 'Measure Explanatory Statement for County Voters' Pamphlet' with your County Elections office. If a local government is located in more than one county, the county clerk of the county in which the city hall of the city or the administrative office of the local government is located shall be the filing officer for the 'Measure Explanatory Statement for County Voters' Pamphlet'.

#### Filing Information

Election:  Primary 20\_\_\_\_  General 20\_\_\_\_  Special May 16 2017 Measure # 26-191

#### Ballot Title Caption

Columbia River People's Utility District Annexation.

Name of Person responsible for content of 'Explanatory Statement' (as it should appear in the Voters' Pamphlet):

Jacqueline A. Weber, Deputy County Attorney

Name of Jurisdiction/Organization Person is authorized to represent (as it should appear in the Voters' Pamphlet):


Multnomah County

#### CONTACT INFORMATION

Phone: Cell: \_\_\_\_\_ Work: (503) 988-3138 Home: \_\_\_\_\_

E-Mail: \_\_\_\_\_

#### SIGNATURE



Signature of person responsible for content of 'Explanatory Statement'

3/01/2017

Date

#### MEASURE EXPLANATORY STATEMENT

See attached for 'Measure Explanatory Statement' (500 word/number MAX).

#### For Office Use only:

County: Multnomah

Signed?  Yes  No

'Measure Explanatory Statement' attached?

Yes  No

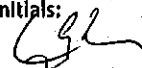
Intake Staff Initials:



Word Count (500 max):

Digital copy?  Yes  No

Review Staff Initials:



## **EXPLANATORY STATEMENT**

### **Columbia River People's Utility District Annexation**

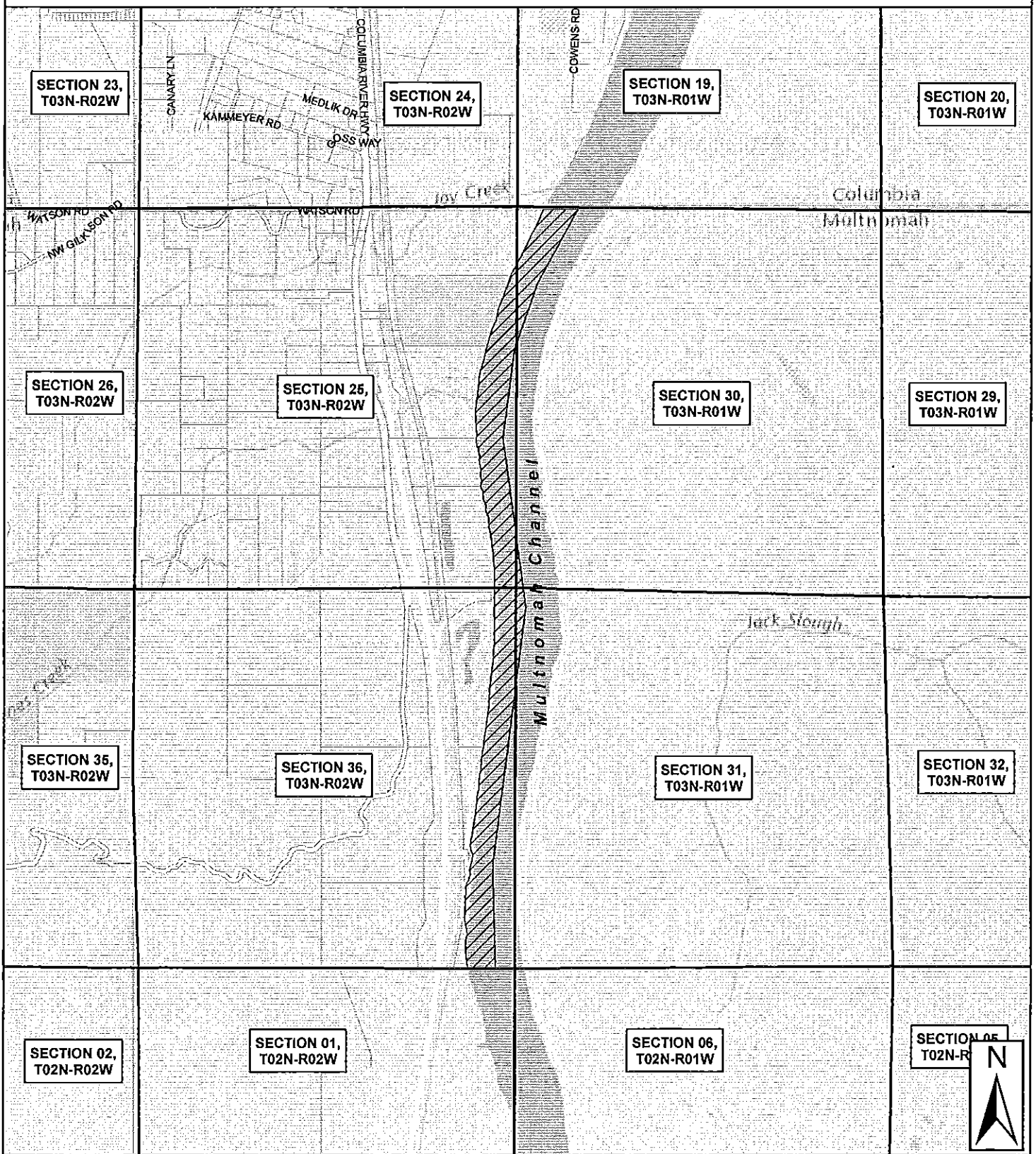
Columbia River People's Utility District (CRPUD) has been providing electrical service to residents within the Columbia County since 1984. In 2000, the CRPUD entered into an agreement with Portland General Electric (PGE) to purchase the PGE facilities within St. Helens, Scappoose and Columbia City, as well as the northern end of Multnomah County. As a result, CRPUD has been providing electrical service to these Multnomah County customers who reside inside its allocated service territory but are outside its political boundaries. Because these Multnomah County customers are outside CRPUD's political boundaries, they are not represented or allowed to vote on CRPUD matters as are other customers. The CRPUD Board passed a resolution on January 17, 2017 recommending annexation of the territory described below if customers within Multnomah County approve the annexation.

The measure would annex the territory described below to CRPUD and allow Multnomah County customers to be represented and vote in CRPUD matters.

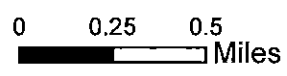
### **Multnomah County – Legal Description**

Beginning at the point of intersection of the South line of Section 36, Township 3 North, Range 2 West, Willamette Meridian, Multnomah County Oregon, and the centerline of the Multnomah Channel, thence Northeasterly along the centerline of the Multnomah Channel to a point common to the section line between Sections 19 and 30, Township 3 North, Range 1 West, Willamette Meridian, said line sharing the boundary between Multnomah County, Oregon and Columbia County, Oregon, thence Westerly along the section line of Sections 19 and 30, Township 3 North, Range 1 West of the Willamette Meridian to a point where said section line intersects the West bank of the Multnomah Channel also known as the low water line of said channel, thence Southwesterly along the low water line to a point where said line intersects the South section line of Section 36, Township 3 North, Range 2 West of the Willamette Meridian, thence Easterly along the South section line of Section 36, Township 3 North, Range 2 West of the Willamette Meridian to the point of beginning.

# RESOLUTION 17-02 - EXHIBIT A



CRPUD - Multnomah Channel Annexation  
Multnomah County, Oregon



- Legend**
- Annexation Area**  
 Area between Low Water Line and Centerline of Multnomah Channel
  - PLS Section Lines**  
 PLS Section Lines