









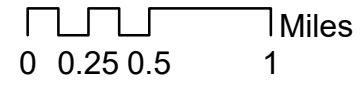
Zoning Designation
 MUA-20


Urban and Rural Reserves Designation
 Rural
 Urban

 County Boundaries
 National Scenic Area
 Urban Grown Boundary

 Taxlot Boundaries
 Arterial
 River/Lake


W N E S


0 0.25 0.5 1 Miles



Multnomah County

DISCLAIMER: This map is provided for informational purposes only. Information used to develop this map have been obtained from many sources and is not guaranteed to be accurate. Multnomah County assumes no responsibility for the accuracy of information appearing on this map.