

Table of Contents

Introduction	3
Form of County Government.....	3
Population	4
Race and Ethnicity	4
Income	4
Education.....	5
Employment and Industry	6
Employment.....	6
Industry.....	6
Transportation and Infrastructure.....	7
Roads and Highways.....	7
Portland International Airport.....	7
TriMet	7
Culture and Recreation.....	8
Arts and Entertainment	8
Recreation.....	8
Climate.....	9
Fun Facts.....	9



Amy Joslin Ecoroof
at the Multnomah County Building.



(this page intentionally left blank)

Introduction



Multnomah County is home to 741,925 residents, making it the most populous county in the state of Oregon. The county is located in Northwestern Oregon where the Columbia and Willamette rivers meet. It is bordered by the State of Washington to the north and is surrounded by Hood River, Clackamas, Washington and Columbia Counties in Oregon. The county seat is Portland, which is also the largest city in the State of Oregon (see page 10 for a detailed map).

Multnomah County is the smallest county in Oregon and includes densely populated urban areas as well as rural land. The County covers 465 square miles, most of which lie in the Willamette Valley between the Cascade Mountains to the east and the Coast Range to the west. The elevation ranges from 77 feet above sea level in Portland to 1,224 feet above sea level at Big Bend Mountain in the Cascade foothills.

Form of County Government

Multnomah County is governed according to its Home Rule Charter. Multnomah County's legislative body, the Board of County Commissioners, is composed of four non-partisan County Commissioners elected from geographical districts and the County Chair, who is elected at large and serves as both chief administrator and legislator. The County has three other independently elected positions -- the Sheriff, the District Attorney and the Auditor.

There are 40 governmental districts located wholly or partially inside of Multnomah County. Portland (population 583,546) and Gresham (population 105,795) are the two largest cities in Multnomah County. Other major governmental entities located within Multnomah County include Metro, Portland Public Schools, the Port of Portland, TriMet, and Portland Community College. Overlapping districts share a tax base, infrastructure and services with Multnomah County.

Sources: Portland State College of Urban and Public Affairs Population Research Center; Tax Supervising & Conservation Commission

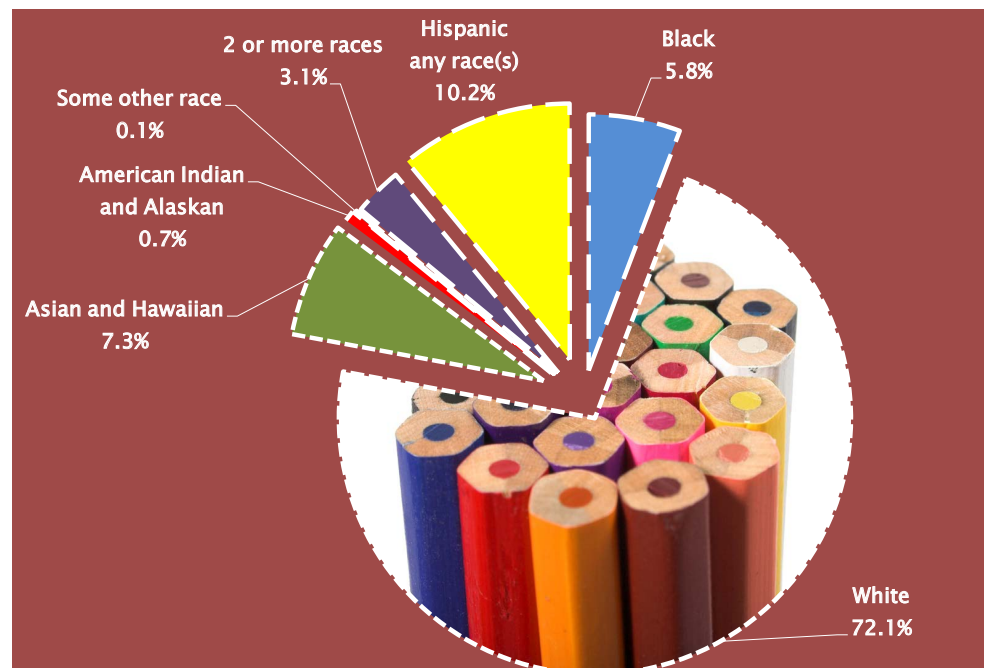


Population

Race and Ethnicity

Multnomah County's current population is estimated at 741,925 residents, a 12.0% increase since 2000. Multnomah County is growing at a slightly slower rate than the state of Oregon as a whole, which has grown 12.2% since 2000. Multnomah County has a population density of 1,596 people per square mile.

According to the US Census, in 2010 Multnomah County's population was 72.1% White, 7.3% Asian or Hawaiian Native, 5.8% Black, 0.7% American Indian, and 3.1% Other Races. Approximately 10.2% of the County's population is Hispanic. Hispanics are the County's fastest growing racial or ethnic group, with 66.0% population growth between 2000 and 2010, compared with 15% population growth for the County as a whole.



Income

Multnomah County is also home to diverse languages and nationalities, with 14.2% of residents born in another country, compared with 9.8% for Oregon as a whole. 19.7% percent of County residents over the age of 5 spoke a language other than English at home. Of those speaking a language other than English at home, 43.2% spoke Spanish and 56.8% spoke another language.

Multnomah County has the one of the highest levels of per capita income in the state of Oregon. According to the federal Bureau of Economic Analysis, in 2010 Multnomah County had a per capita personal income of \$39,945, fourth highest in the state.

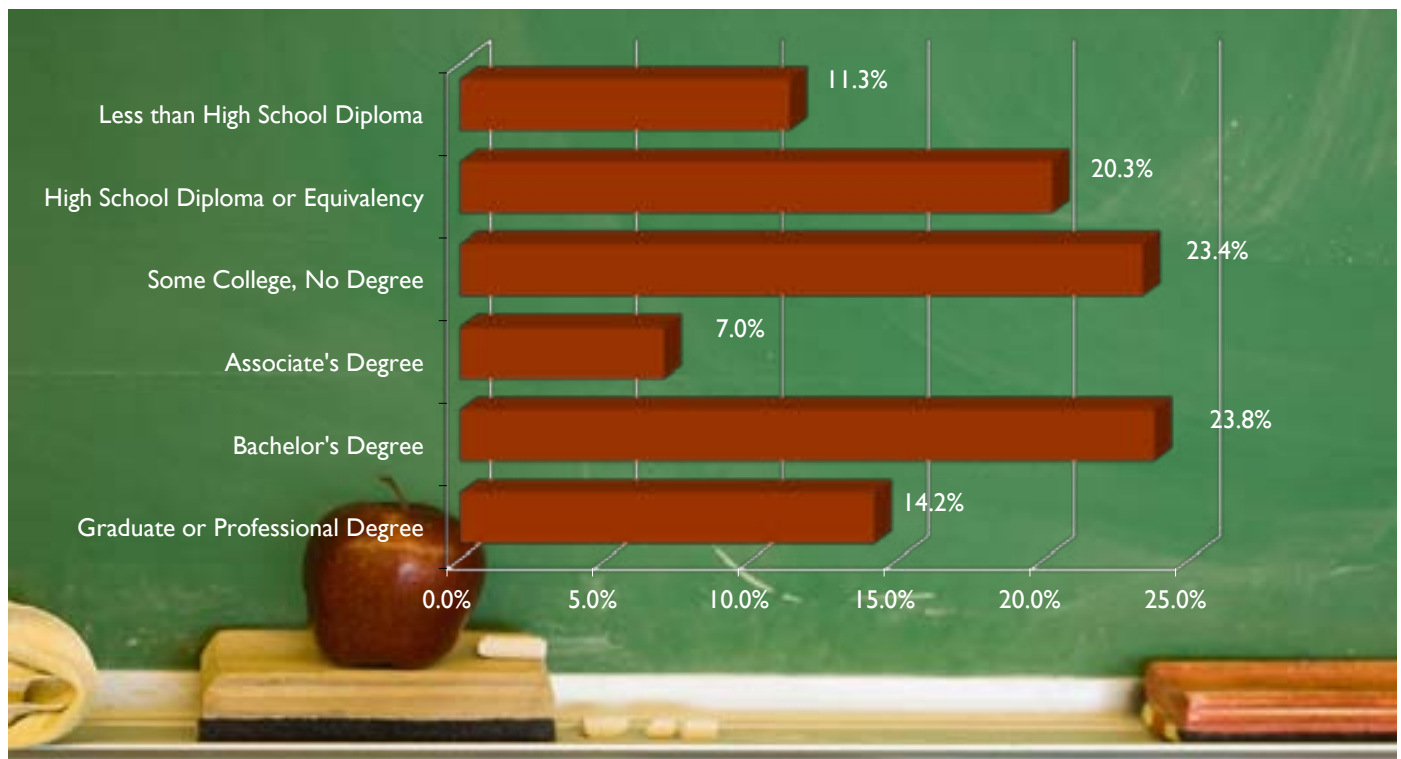
Education

An estimated 90% of Multnomah County's school aged population is enrolled in public schools. Public school districts in Multnomah County include Portland Public Schools, Parkrose, Reynolds, Gresham-Barlow, Centennial, Corbett, David Douglas, and Riverdale.

There are a number of post-secondary schools in Multnomah County. Portland State University has a total enrollment of almost 29,000 for the 2011-2012 school year. Multnomah County is also home to Oregon Health Sciences University, which educates health professionals and is a leader in biomedical research. Other colleges include Lewis & Clark College, the University of Portland, and Reed College. Portland Community College and Mount Hood Community College both educate County residents and are partially supported by local property taxes.

Multnomah County residents have above average educational achievement for the state of Oregon. In 2010 38.0% of county residents 25 years and over had achieved a bachelor's degree or higher compared to 28.8% statewide.

Sources: American Community Survey; Oregon University System; Portland Pulse

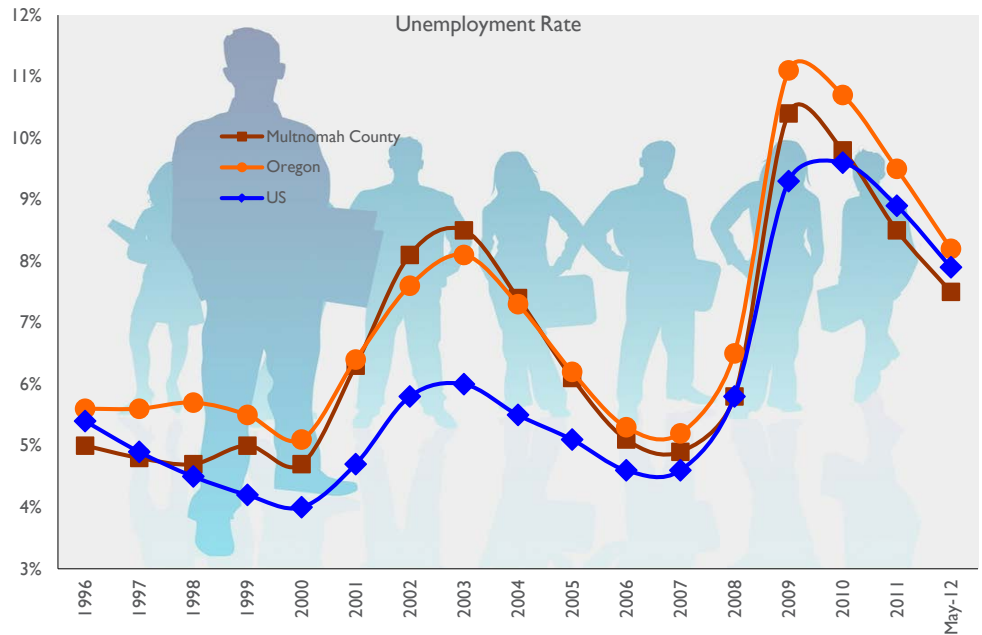


Source: American Community Survey

Employment and Industry

Employment

Multnomah County saw a net increase of 9,200 jobs (+2.2%) from November 2010 to November 2011. The State of Oregon as a whole gained a smaller percentage of its jobs during this period, close to 18,000 jobs. The County's unemployment rate has decreased from 8.5% in 2011 to 7.5% in May 2012.



Source: Oregon Labor Market Information System (OLMIS)

Industry

In 2011, the three industries with the most employees in Multnomah County were trade, transportation and utilities at 18.4% of total employment, government at 16.5%, and professional and business services (including scientific and technical services and management companies) at 14.9%

The Port of Portland operates Portland's harbor, and serves more than one thousand business in Oregon. Its major trading partners include Japan, South Korea, China, Taiwan and Mexico and it is the largest automobile import port in the United States.

Multnomah County leads the country in craft brewing and distilling, a growing trend in the beverage industry. According to the Oregon Brewers Guild, the Portland metro area is the largest craft brewing market in the US with 64 breweries and 49 in Portland proper, more than any other city in the world.

Sources: OLMIS; World Port Source; Oregon Brewers Guild

Transportation and Infrastructure

Portland International Airport
TriMet

Multnomah County is served by an international passenger airport, a local bus and light rail system, and the interstate highway system. Approximately 66.4% of Multnomah County workers age 16 and up drive alone to work. 10.9% take public transportation, 9.1% carpool and the remainder get to work by biking, walking, or working from home.

Multnomah County is connected to the wider region by seven major highways: Interstates 5, 84, 205, and 405 and U.S. Highways 26, 30, and 99. The County operates and maintains over 300 miles of roads and 18 vehicular bridges, including 6 bridges over the Willamette River.

Portland International Airport is located on the northern border of Multnomah County. Portland International handled 13.2 million domestic and 0.4 million international passengers in 2011. The airport also serves as a regional hub for flights to smaller cities in Oregon and other Western destinations.

The Tri-County Metropolitan Transportation District (TriMet) operates 79 bus lines, a light rail system, and a commuter rail system that together connect Multnomah County with neighboring areas. Riders boarded a TriMet bus, MAX train or WES train 100.0 million times in Fiscal Year 2011.

Sources: American Community Survey; Port of Portland; TriMet



Culture and Recreation

Arts and Entertainment



Recreation

Multnomah County is a regional destination for the visual and performing arts and hosts numerous festivals, concerts, and sporting events every year. The County also has a mild climate and extensive public space for relaxing or exploring.

The County is home to major arts and cultural institutions, including the Portland Classical Chinese Garden, Oregon Museum of Science and Industry, the Oregon Symphony, and the Portland Art Museum. Festivals are held year-round in Multnomah County, including the Oregon Seafood and Wine festival, the Portland Rose Festival, the Mt. Hood Jazz Festival, and the Holiday Ale Festival.

Multnomah County is also home to three professional sports teams: the Portland Trail Blazers (National Basketball Association), the Portland Winterhawks (Western Hockey League), and the Portland Timbers (Major League Soccer).

Multnomah County is home to over 37,000 acres of parks and numerous natural areas. The gateway to the scenic Columbia River Gorge is located in eastern Multnomah County. The Gorge is a spectacular river canyon, 80 miles long and up to 4,000 feet deep, with numerous areas for hiking, camping, boating, and day trips. Portland's Forest Park, the largest urban forested natural area in the nation, covers over 5,000 acres of urban land and has over 70 miles of trails. The County also hosts Portland's International Rose Test Garden, the oldest rose garden in the nation.



Columbia River Gorge

Climate



Multnomah County typically has a mild climate that is heavily moderated by the Pacific Ocean. December is typically the coldest month with an average low of 36 degrees Fahrenheit and August is typically the hottest month with an average high of 80 degrees Fahrenheit. Multnomah County experiences greater cloud cover and precipitation during winter months – there is an average of 6.9 inches of precipitation in December, while the average for August is 0.7 inches.



Photo Credit: Trevor Miller

Fun Facts

- Portland's name came from the results of a coin toss by founders Asa Lovejoy from Boston, Massachusetts, and Francis Pettygrove of Portland, Maine who wanted to name the city after their hometowns.
- There is no sales tax in Oregon.
- "The Simpsons" creator Matt Groening's hometown is Portland and many of the show's characters are named after Portland streets and locations
- The Portland Saturday Market is the country's largest continuously operating open-air crafts market.
- Powell's City of Books that occupies an entire downtown Portland block is the world's largest independent bookstore.
- Multnomah County is home to Mill Ends Park, the world's smallest public park at 452 square inches.
- The sculpture Portlandia located on the Portland building in downtown Portland is the second largest hammered copper statue in the country, second only to the Statue of Liberty.

Sources: *The Weather Channel, Travel Portland, PortlandNeighborhood.com*

Meet Multnomah County

fy2013 adopted budget

