

NW Cornelius Pass Road

SAFETY IMPROVEMENTS PROJECT

Scope


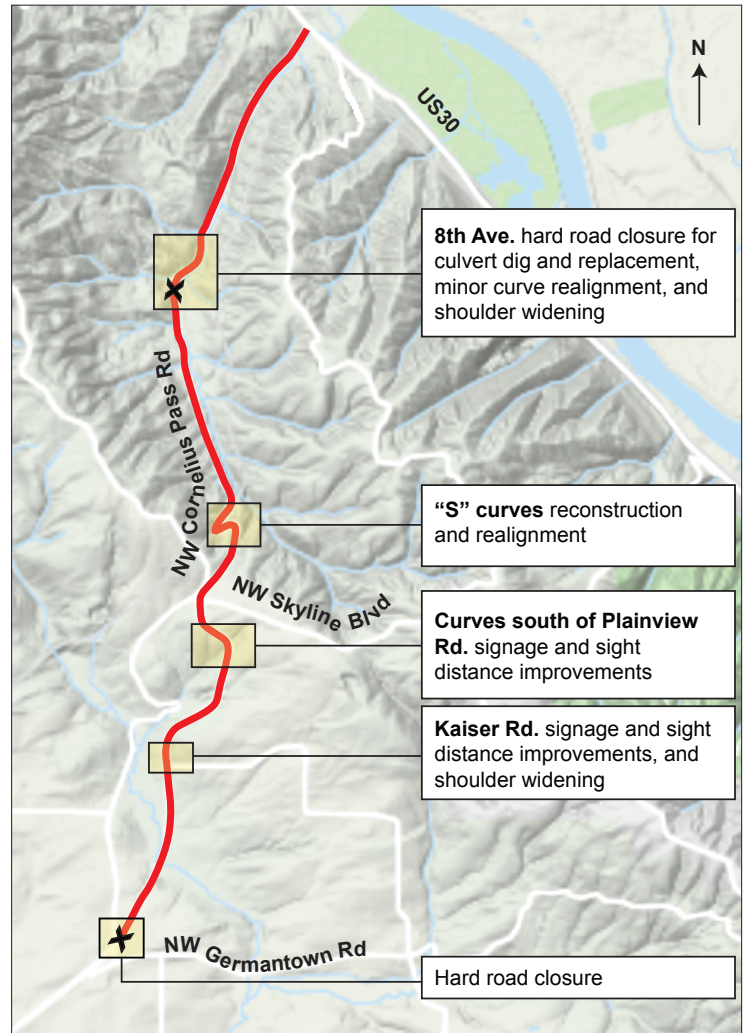
NW Cornelius Pass Road is in need of safety improvements between US 30 and NW Kaiser Road. The Oregon Legislature allocated funding to Multnomah County for the enhancements. Throughout the corridor we plan to add signage, vehicle pullouts, barriers and guardrails, and reduce pavement drop-offs. The project also includes larger safety improvements at four locations (see map).

Traffic Plan

NW Cornelius Pass Road will be closed to through traffic between Highway 30 and NW Germantown Road for two months. There will be hard road closures at NW 8th Ave., where a creek culvert under the road will be replaced, and just north of NW Germantown Road. Access will be maintained for local residents, but some residents will have longer routes than usual.

Schedule

The road will be closed to through traffic from July 22 until late September. In-water work needs to happen during this time due to environmental rules.



Detour Routes

For cars and pickup trucks

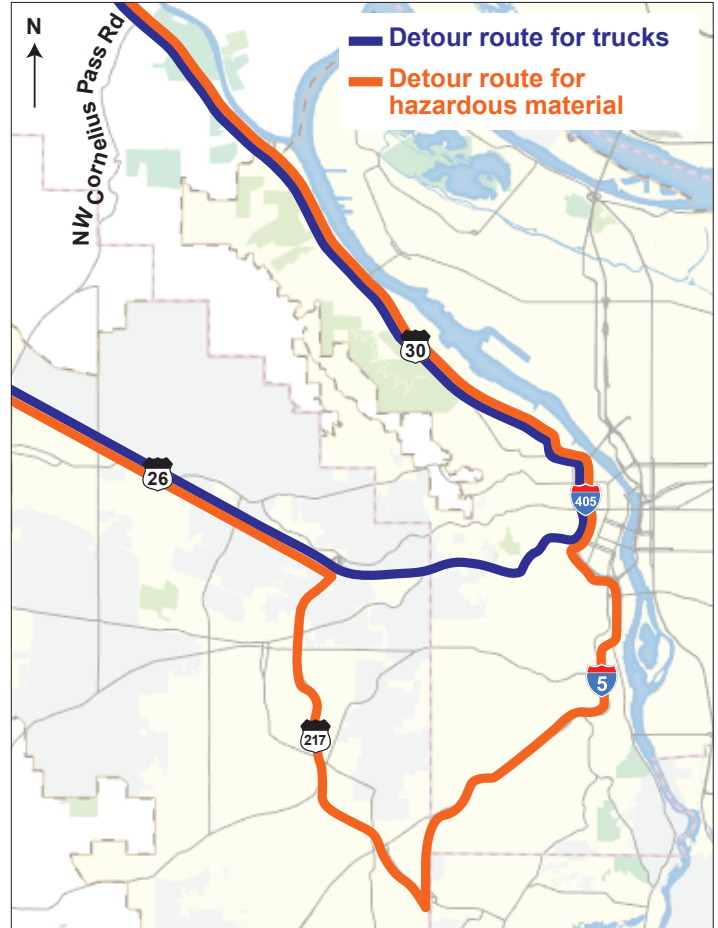
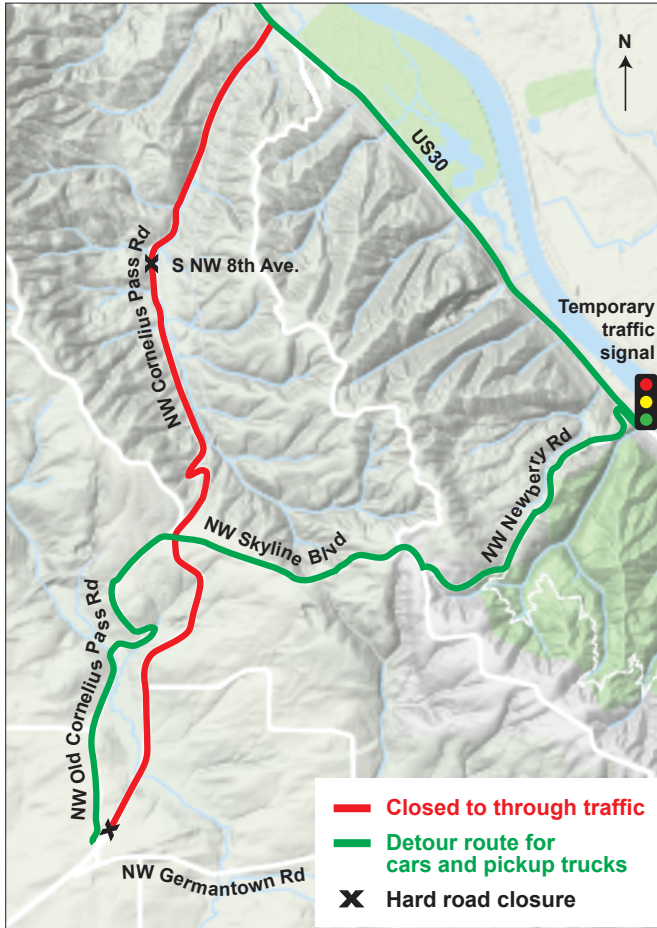
From Highway 30, use NW Newberry Road to NW Skyline Boulevard to NW Old Cornelius Pass Road.

For trucks

Use Highway 30 to I-405 south to Highway 26.

For vehicles carrying hazardous material

Use Highway 30 to I-405 south, continuing to I-5 south, then Highway 217 north to Highway 26.



Funding

Total Cost: \$5.65 million (includes design, right of way acquisition, and construction)

Funding Source: Federal and state transportation funds.

For More Information



project website: sign up for email updates
www.multco.us/cornpass



Mike Pullen / Multnomah County Communications
503-209-4111 / mike.j.pullen@multco.us

Para obtener información sobre este proyecto en español u otros idiomas, llame al 503-209-4111 o envíe un correo electrónico a mike.j.pullen@multco.us.