Stage 1 (~1 Week)
Inital Erosion Control Installation

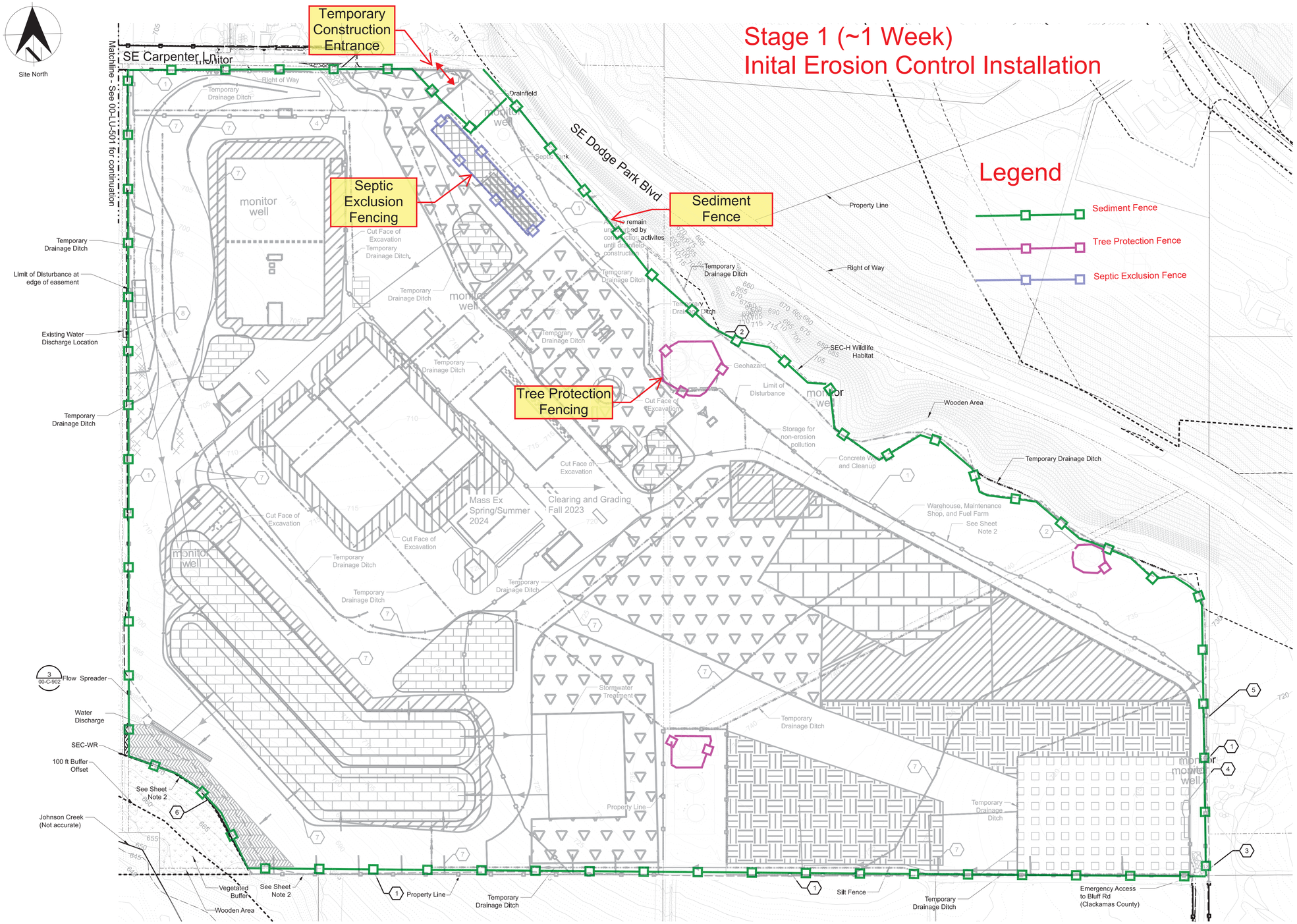

Legend

- Sediment Fence
- Tree Protection Fence
- Septic Exclusion Fence

KEY PLAN

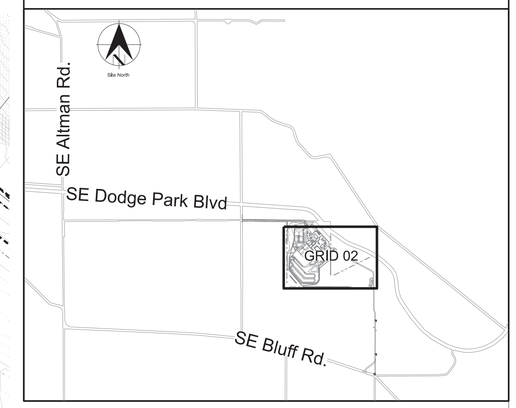

General Sheet Notes

1. No unsupported finish slopes on site.
2. Limit of Disturbance is 1ft from Geohazard line, property line, or SEC-WR line. Temporary Silt Fence is placed at Limit of Disturbance.

Sheet Keynotes

1. Install Temporary Silt Fence, See Detail 2 on Sheet 00-C-901.
2. Install Tree Protection Fence, See Detail 1 on Sheet 00-C-902.
3. Install Stabilized Construction Entrance, See Detail 1 on Sheet 00-C-901.
4. Install Wheel Wash, See Detail 3 on Sheet 00-C-901.
5. Protect Existing Fence. Place Temporary Silt Fence minimum 1ft from existing fence.
6. Install Compost Filter Sock, See Detail 2 on Sheet 00-C-903.
7. Install Straw Wattle, See Detail 2 on Sheet 00-C-903.
8. Install Inlet Protection, See Detail 2 on Sheet 00-C-902.

Legend

- Install Silt Fence
- Install Tree Protection Fence
- Limit of Disturbance
- Geohazard
- SEC Zone
- Erosion Control Matting
- Work Area
- Stockpile Area
- Pipelines Project Construction zone
- Laydown
- Drain Field
- 67% Excavation Cut Slope
- Temporary Storm Pond
- Warehouse, Maintenance Shop, Fuel Farm
- Flow Direction
- Pipe Flow Direction
- Temporary Drainage Ditch
- Stabilized Construction Entrance
- Wheel Wash
- Compost Filter Sock
- Straw Wattle
- Inlet Protection
- Vegetated Buffer

Multnomah County Land Use Planning Division
Plan Approved

REGISTERED PROFESSIONAL ENGINEER 84283 OREGON JULY 13, 2018 ROY W. HAWKINS EXPIRES 6-30-23

0 120 240
SCALE IN FEET

No	Date	Description	Appd
1	4/28/23	Addendum 2	MRG

Revision

Survey

Stantec
EMERIO ENGINEERING • SURVEYING • DESIGN

Designed By	JSL	Design Mgr	LSH
Drawn By	BS	Const Mgr	TG
Checked By	RG	Const Supvr	RM
Project Mgr	MRG	Date 4/28/23	

Warning
0 ½ 1
If this bar does not measure 1" then the drawing is not to scale

PORTLAND WATER BUREAU
FROM FOREST TO FAUCET

David W. Peters, Engineering Manager, PE No 16683

Date

CITY OF PORTLAND, OREGON 1851

Bull Run Filtration Facility

Erosion and Sediment Control

Clearing and Construction
Filtration Facility
Across from 35319 SE Carpenter Lane

SAP Project No W02229
1/4 Section 3765 / 3766
Sheet No 00-C-306
74.06 of 2410

$$$$FILENAME$$$$
$$$$USER$$$$
$$$$DATE$$$$

Stage 2 (~8 Week)
Initial Site Development

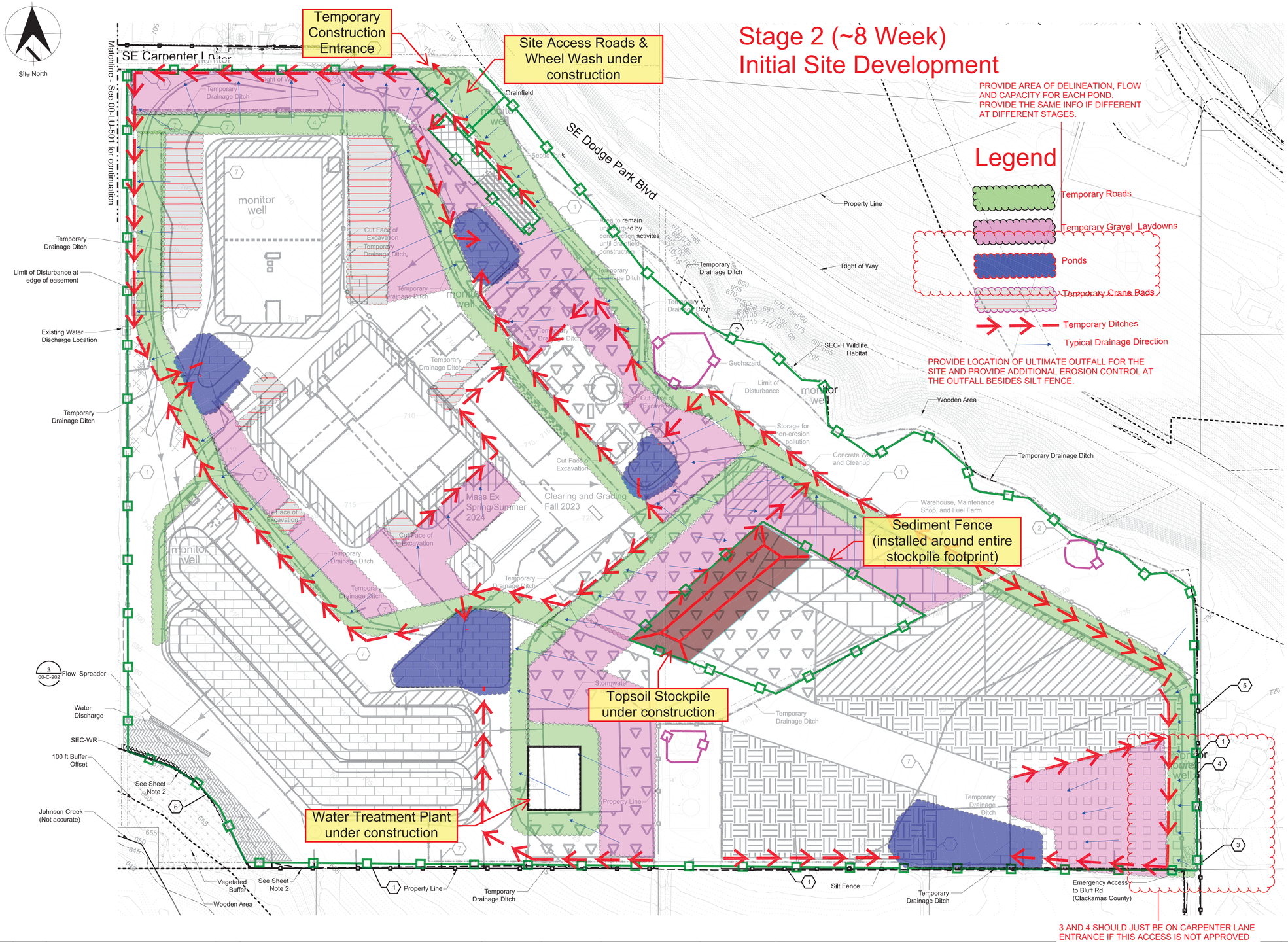

KEY PLAN

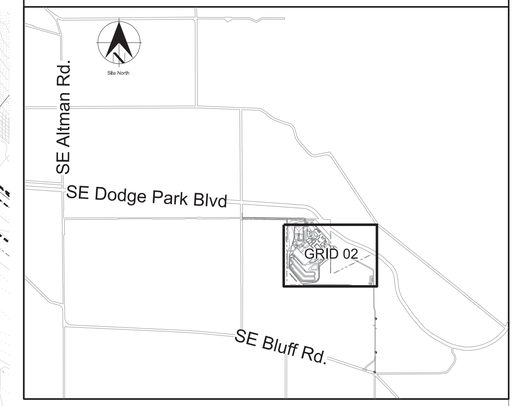

General Sheet Notes

1. No unsupported finish slopes on site.
2. Limit of Disturbance is 1ft from Geohazard line, property line, or SEC-WR line. Temporary Silt Fence is placed at Limit of Disturbance.

Sheet Keynotes

1. Install Temporary Silt Fence, See Detail 2 on Sheet 00-C-901.
2. Install Tree Protection Fence, See Detail 1 on Sheet 00-C-902.
3. Install Stabilized Construction Entrance, See Detail 1 on Sheet 00-C-901.
4. Install Wheel Wash, See Detail 3 on Sheet 00-C-901.
5. Protect Existing Fence. Place Temporary Silt Fence minimum 1ft from existing fence.
6. Install Compost Filter Sock, See Detail 2 on Sheet 00-C-903.
7. Install Straw Wattle, See Detail 2 on Sheet 00-C-903.
8. Install Inlet Protection, See Detail 2 on Sheet 00-C-902.

Legend

- Install Silt Fence
- Install Tree Protection Fence
- Limit of Disturbance
- Geohazard
- SEC Zone
- Erosion Control Matting
- Work Area
- Stockpile Area
- Pipelines Project Construction zone
- Laydown
- Drain Field
- 67% Excavation Cut Slope
- Temporary Storm Pond
- Warehouse, Maintenance Shop, Fuel Farm
- Flow Direction
- Pipe Flow Direction
- Temporary Drainage Ditch
- Stabilized Construction Entrance
- Wheel Wash
- Compost Filter Sock
- Straw Wattle
- Inlet Protection
- Vegetated Buffer

Multnomah County Land Use Planning Division
Plan Approved

REGISTERED PROFESSIONAL ENGINEER 84283 OREGON JULY 13, 2010 ROY W. HAWKINS EXPIRES 6-30-23

0 120 240
SCALE IN FEET

No	Date	Description	Appd
1	4/28/23	Addendum 2	MRG

Revision

Survey

Stantec
EMERIO ENGINEERING • SURVEYING • DESIGN

Designed By	JSL	Design Mgr	LSH
Drawn By	BS	Const Mgr	TG
Checked By	RG	Const Supvr	RM
Project Mgr	MRG	Date 4/28/23	

Warning
0 ½ 1
If this bar does not measure 1" then the drawing is not to scale

PORTLAND WATER BUREAU
FROM FOREST TO FAUCET

David W. Peters, Engineering Manager, PE No 16683

Date

CITY OF PORTLAND OREGON 1851

Bull Run Filtration Facility

Erosion and Sediment Control

Clearing and Construction
Filtration Facility
Across from 35319 SE Carpenter Lane

SAP Project No W02229
1/4 Section 3765 / 3766
Sheet No 00-C-306
74.06 of 2410

$$$$DATE$$$$
$$$$USER$$$$
$$$$FILENAME$$$$

Stage 3 (~8 Week) Mass Excavation

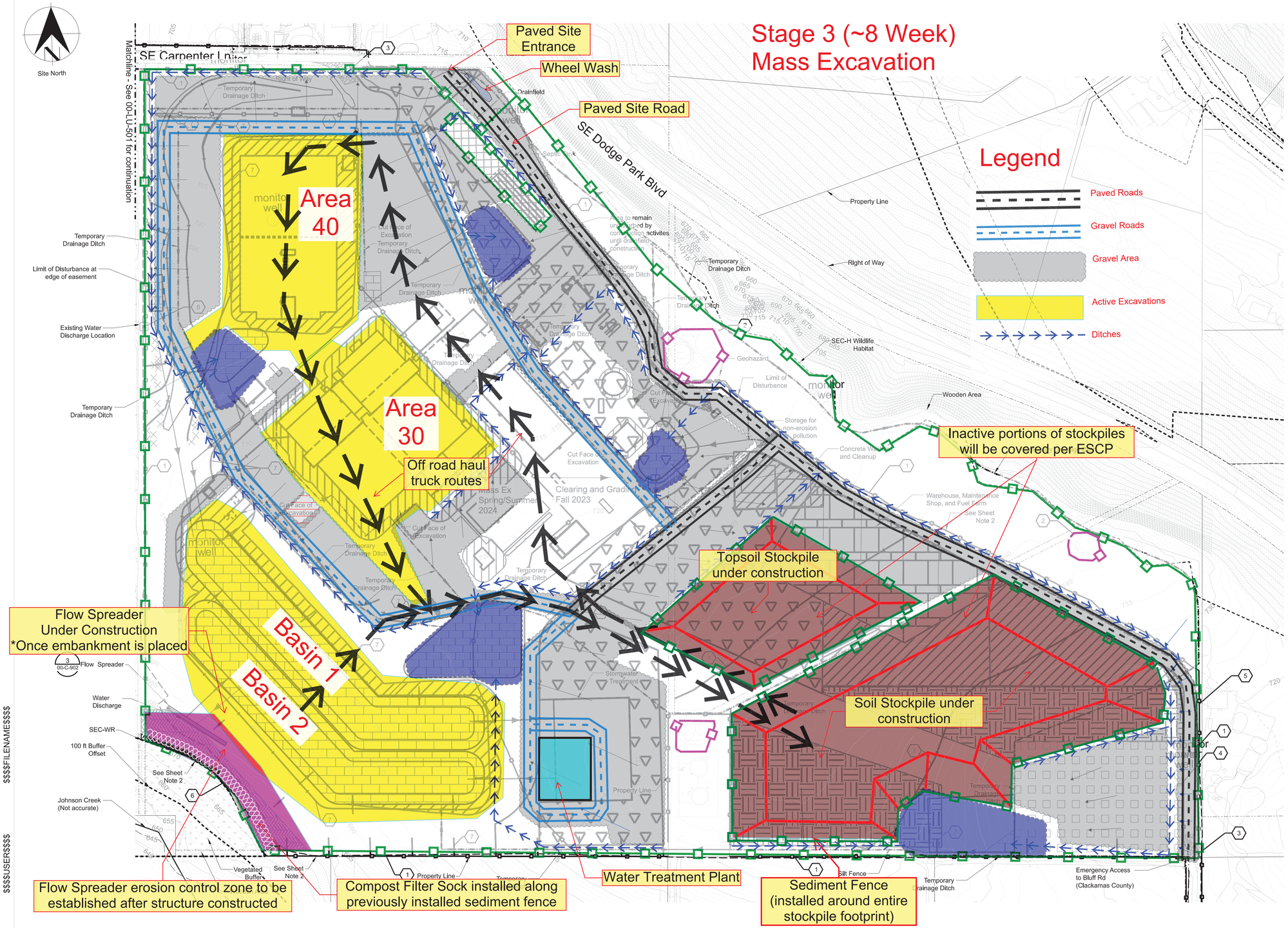

Legend

- Paved Roads
- Gravel Roads
- Gravel Area
- Active Excavations
- Ditches

KEY PLAN

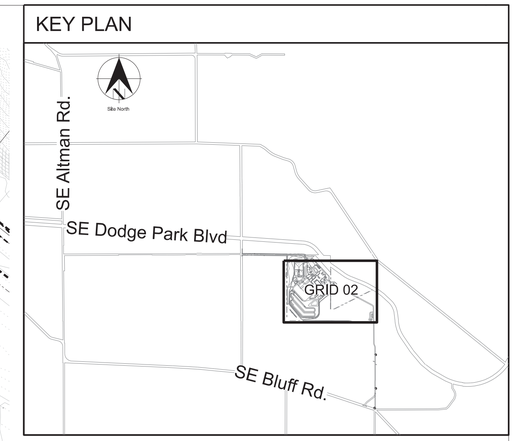

General Sheet Notes

1. No unsupported finish slopes on site.
2. Limit of Disturbance is 1ft from Geohazard line, property line, or SEC-WR line. Temporary Silt Fence is placed at Limit of Disturbance.

Sheet Keynotes

1. Install Temporary Silt Fence, See Detail 2 on Sheet 00-C-901.
2. Install Tree Protection Fence, See Detail 1 on Sheet 00-C-902.
3. Install Stabilized Construction Entrance, See Detail 1 on Sheet 00-C-901.
4. Install Wheel Wash, See Detail 3 on Sheet 00-C-901.
5. Protect Existing Fence. Place Temporary Silt Fence minimum 1ft from existing fence.
6. Install Compost Filter Sock, See Detail 2 on Sheet 00-C-903.
7. Install Straw Wattle, See Detail 2 on Sheet 00-C-903.
8. Install Inlet Protection, See Detail 2 on Sheet 00-C-902.

Legend

- Install Silt Fence
- Install Tree Protection Fence
- Limit of Disturbance
- Geohazard
- SEC Zone
- Erosion Control Matting
- Work Area
- Stockpile Area
- Pipelines Project Construction zone
- Laydown
- Drain Field
- 67% Excavation Cut Slope
- Temporary Storm Pond
- Warehouse, Maintenance Shop, Fuel Farm
- Flow Direction
- Pipe Flow Direction
- Temporary Drainage Ditch
- Stabilized Construction Entrance
- Wheel Wash
- Compost Filter Sock
- Straw Wattle
- Inlet Protection
- Vegetated Buffer

Multnomah County Land Use Planning Division
Plan Approved

0 120 240
SCALE IN FEET

REGISTERED PROFESSIONAL ENGINEER 84283 OREGON JULY 13, 2010 ROY W. HANKINS EXPIRES 6-30-23

No	Date	Description	Appd
1	4/28/23	Addendum 2	MRG

Revision

Survey

Stantec

EMERIO ENGINEERING • SURVEYING • DESIGN

Designed By	JSL	Design Mgr	LSH
Drawn By	BS	Const Mgr	TG
Checked By	RG	Const Supvr	RM
Project Mgr	MRG	Date 4/28/23	

Warning
0 ½ 1
If this bar does not measure 1" then the drawing is not to scale

PORTLAND WATER BUREAU
FROM FOREST TO FAUCET

David W. Peters, Engineering Manager, PE No 16683

Date

CITY OF PORTLAND, OREGON 1851

Bull Run Filtration Facility

Erosion and Sediment Control

Clearing and Construction
Filtration Facility
Across from 35319 SE Carpenter Lane

SAP Project No W02229
1/4 Section 3765 / 3766
Sheet No 00-C-306
74.06 of 2410

$$$$FILENAME$$$$
$$$$USER$$$$
$$$$DATE$$$$

Stage 4 (~6 Weeks)
Saprolite Underground Dewatering

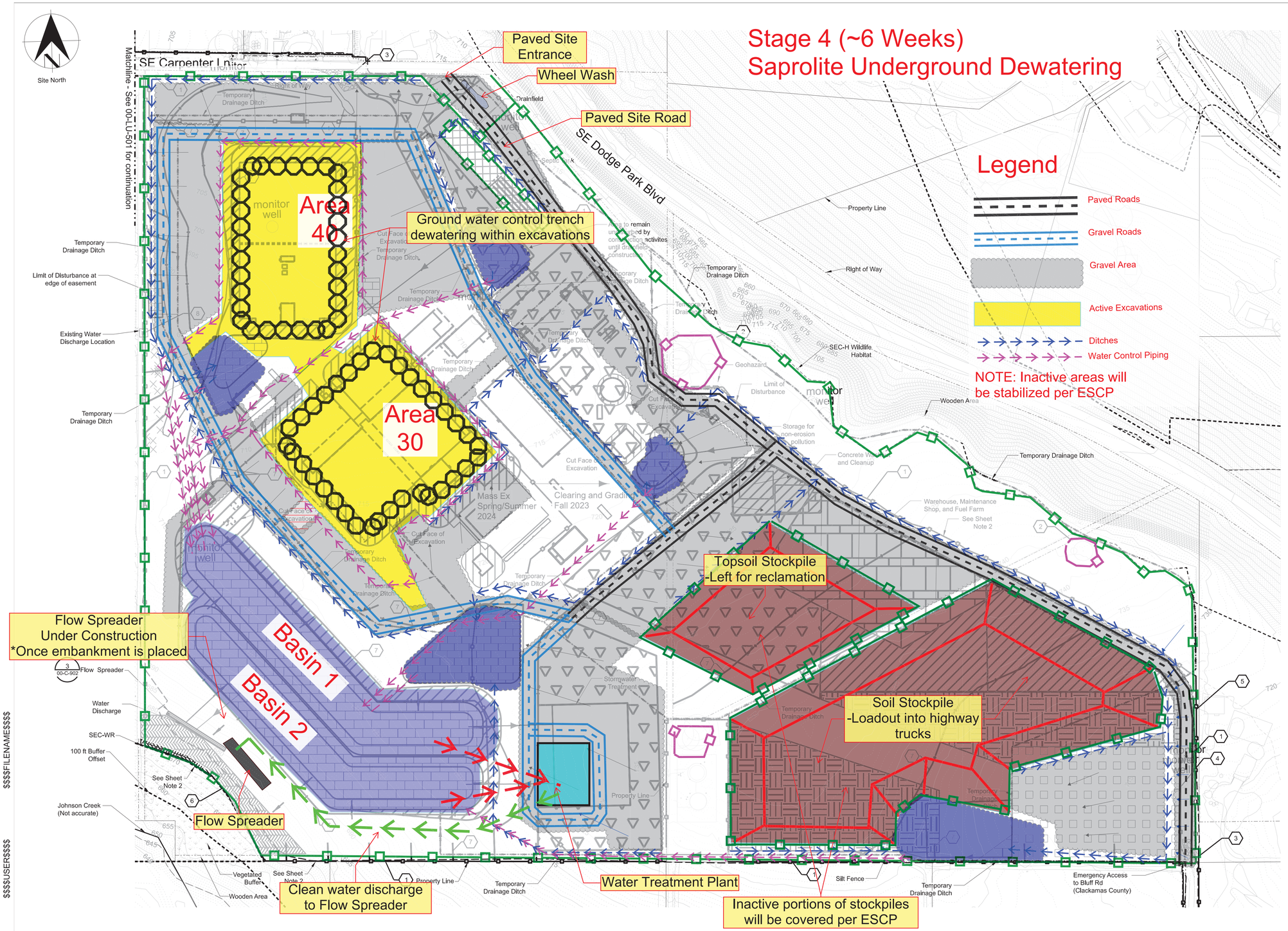

KEY PLAN

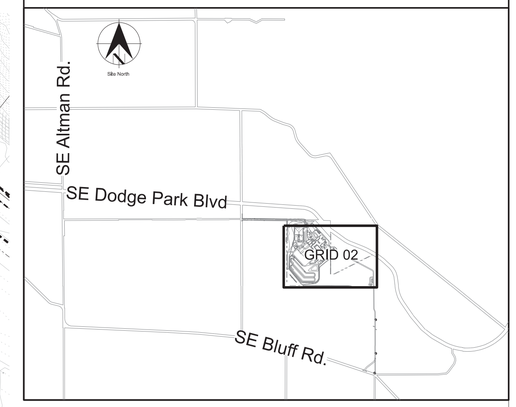

General Sheet Notes

1. No unsupported finish slopes on site.
2. Limit of Disturbance is 1ft from Geohazard line, property line, or SEC-WR line. Temporary Silt Fence is placed at Limit of Disturbance.

Sheet Keynotes

1. Install Temporary Silt Fence, See Detail 2 on Sheet 00-C-901.
2. Install Tree Protection Fence, See Detail 1 on Sheet 00-C-902.
3. Install Stabilized Construction Entrance, See Detail 1 on Sheet 00-C-901.
4. Install Wheel Wash, See Detail 3 on Sheet 00-C-901.
5. Protect Existing Fence. Place Temporary Silt Fence minimum 1ft from existing fence.
6. Install Compost Filter Sock, See Detail 2 on Sheet 00-C-903.
7. Install Straw Wattle, See Detail 2 on Sheet 00-C-903.
8. Install Inlet Protection, See Detail 2 on Sheet 00-C-902.

Legend

- Install Silt Fence
- Install Tree Protection Fence
- Limit of Disturbance
- Geohazard
- SEC Zone
- Erosion Control Matting
- Work Area
- Stockpile Area
- Pipelines Project Construction zone
- Laydown
- Drain Field
- 67% Excavation Cut Slope
- Temporary Storm Pond
- Warehouse, Maintenance Shop, Fuel Farm
- Flow Direction
- Pipe Flow Direction
- Temporary Drainage Ditch
- Stabilized Construction Entrance
- Wheel Wash
- Compost Filter Sock
- Straw Wattle
- Inlet Protection
- Vegetated Buffer

Multnomah County Land Use Planning Division
Plan Approved

0 120 240
SCALE IN FEET

REGISTERED PROFESSIONAL ENGINEER 84283 OREGON JULY 13, 2010 ROY W. HAWKINS EXPIRES 6-30-23

No	Date	Description	Appd
1	4/28/23	Addendum 2	MRG

Revision

Survey

Stantec
EMERIO ENGINEERING • SURVEYING • DESIGN

Designed By	JSL	Design Mgr	LSH
Drawn By	BS	Const Mgr	TG
Checked By	RG	Const Supvr	RM
Project Mgr	MRG	Date 4/28/23	

Warning
0 ½ 1
If this bar does not measure 1" then the drawing is not to scale

PORTLAND WATER BUREAU
FROM FOREST TO FAUCET

David W. Peters, Engineering Manager, PE No 16683

Date

CITY OF PORTLAND OREGON 1851

Bull Run Filtration Facility

Erosion and Sediment Control

Clearing and Construction
Filtration Facility
Across from 35319 SE Carpenter Lane

SAP Project No W02229
1/4 Section 3765 / 3766
Sheet No 00-C-306
74.06 of 2410

$$$$FILENAME$$$$
$$$$USER$$$$
$$$$DATE$$$$

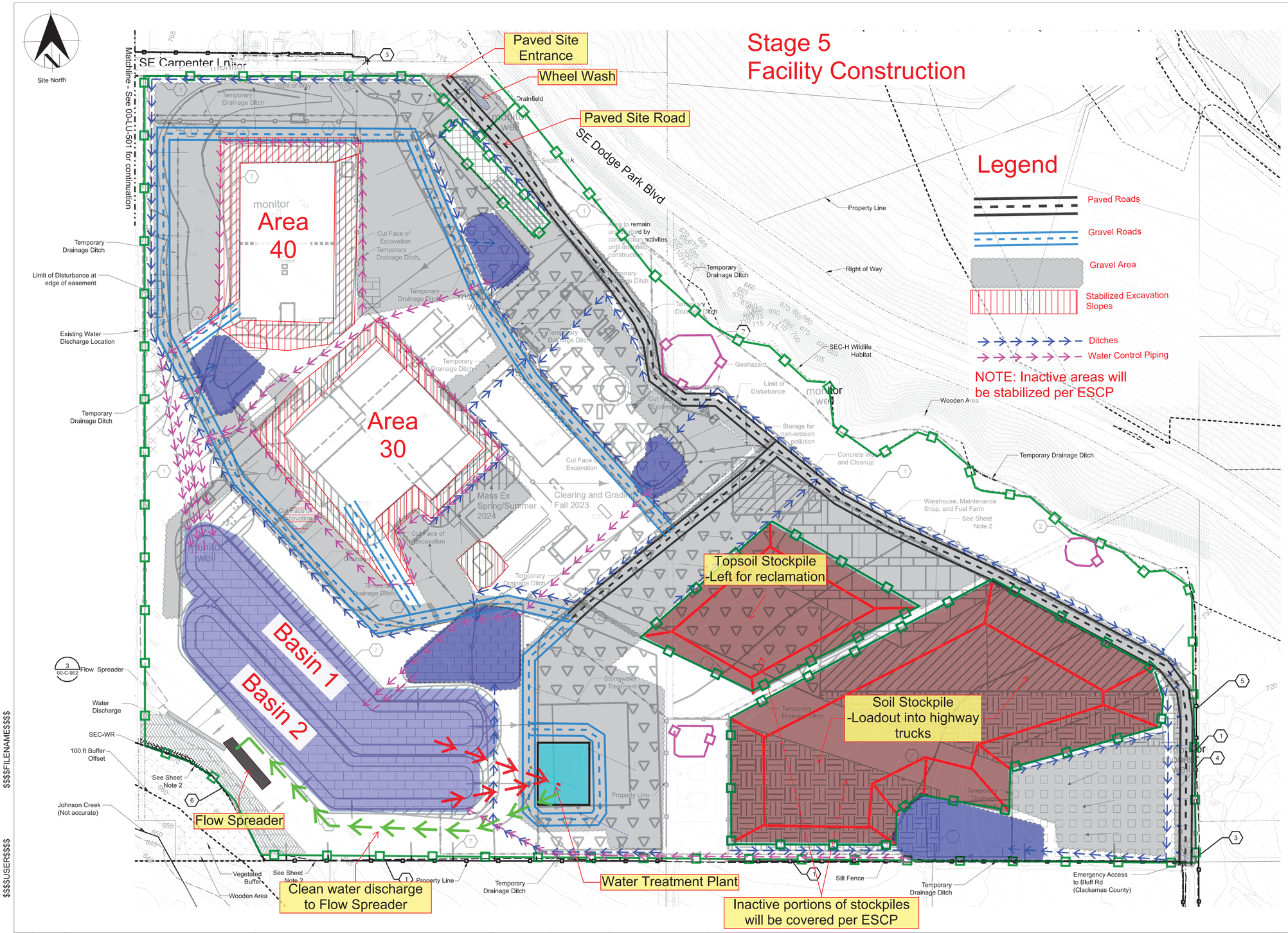

KEY PLAN

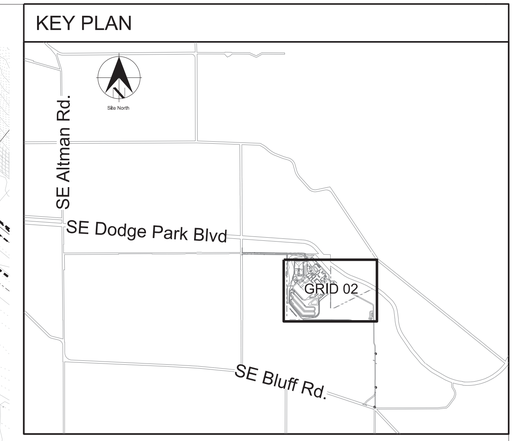

General Sheet Notes

1. No unsupported finish slopes on site.
2. Limit of Disturbance is 1ft from Geohazard line, property line, or SEC-WR line. Temporary Silt Fence is placed at Limit of Disturbance.

Sheet Keynotes

1. Install Temporary Silt Fence, See Detail 2 on Sheet 00-C-901.
2. Install Tree Protection Fence, See Detail 1 on Sheet 00-C-902.
3. Install Stabilized Construction Entrance, See Detail 1 on Sheet 00-C-901.
4. Install Wheel Wash, See Detail 3 on Sheet 00-C-901.
5. Protect Existing Fence. Place Temporary Silt Fence minimum 1ft from existing fence.
6. Install Compost Filter Sock, See Detail 2 on Sheet 00-C-903.
7. Install Straw Wattle, See Detail 2 on Sheet 00-C-903.
8. Install Inlet Protection, See Detail 2 on Sheet 00-C-902.

Legend

- Install Silt Fence
- Install Tree Protection Fence
- Limit of Disturbance
- Geohazard
- SEC Zone
- Erosion Control Matting
- Work Area
- Stockpile Area
- Pipelines Project Construction zone
- Laydown
- Drain Field
- 67% Excavation Cut Slope
- Temporary Storm Pond
- Warehouse, Maintenance Shop, Fuel Farm
- Flow Direction
- Pipe Flow Direction
- Temporary Drainage Ditch
- Stabilized Construction Entrance
- Wheel Wash
- Compost Filter Sock
- Straw Wattle
- Inlet Protection
- Vegetated Buffer

Multnomah County Land Use Planning Division
Plan Approved

REGISTERED PROFESSIONAL ENGINEER 84283 OREGON JULY 13, 2010 ROY W. HAWKINS EXPIRES 6-30-23

0 120 240
SCALE IN FEET

No	Date	Description	Appd
1	4/28/23	Addendum 2	MRG

Revision

Survey

Stantec
EMERIO ENGINEERING • SURVEYING • DESIGN

Designed By	JSL	Design Mgr	LSH
Drawn By	BS	Const Mgr	TG
Checked By	RG	Const Supvr	RM
Project Mgr	MRG	Date 4/28/23	

Warning
0 ½ 1
If this bar does not measure 1" then the drawing is not to scale

PORTLAND WATER BUREAU
FROM FOREST TO FAUCET

David W. Peters, Engineering Manager, PE No 16683

Date

CITY OF PORTLAND OREGON 1851

Bull Run Filtration Facility

Erosion and Sediment Control

Clearing and Construction
Filtration Facility
Across from 35319 SE Carpenter Lane

SAP Project No W02229
1/4 Section 3765 / 3766
Sheet No 00-C-306
74.06 of 2410

$$$$FILENAME$$$$
$$$$USER$$$$
$$$$DATE$$$$