

	VOTES	PERCENT		VOTES	PERCENT
Director, At Large 1 SOIL AND WATER, WEST DISTRICT					
Vote for 1					
01 = Weston Miller	30,828	97.42	03 = OVER VOTES	2	
02 = WRITE-IN	818	2.58	04 = UNDER VOTES	32,217	

	01	02	03	04
2701	205	3	0	283
2702	301	6	0	340
3101	421	17	0	479
3102	648	26	0	750
3103	219	8	0	263
3301	1626	40	0	1664
3302	1583	28	0	1617
3303	1274	23	0	1232
3304	221	4	0	232
3501	337	11	0	349
3502	1793	45	0	1942
3601	528	10	0	653
3602	1216	52	0	1250
3603	1101	63	0	878
3604	1585	44	1	1649
3605	1203	37	0	1285
3606	1719	35	0	1983
3607	981	24	0	957
3608	1493	31	0	1412
3609	204	3	0	224
3610	1537	47	0	1608
3611	1719	41	0	1911
3612	1593	52	0	1348
3801	1570	32	0	1675
3802	1239	28	0	1386
3803	1521	42	0	1647
3804	1042	23	0	1093
3805	771	20	1	807
3806	650	13	0	797
3807	401	5	0	432
3808	127	5	0	71

Certificate

I certify that the votes recorded on this abstract correctly summarize the tally of votes cast at the election indicated.



Tim Scott, Director of Elections
Multnomah County, Oregon

	VOTES	PERCENT		VOTES	PERCENT
Director, At Large 2 SOIL AND WATER, WEST DISTRICT					
Vote for 1					
01 = Shawn S Looney	29,822	97.46	03 = OVER VOTES	4	
02 = WRITE-IN	778	2.54	04 = UNDER VOTES	33,261	

	01	02	03	04
2701	199	3	0	289
2702	294	7	0	346
3101	416	19	0	482
3102	618	26	0	780
3103	211	9	0	270
3301	1591	35	0	1704
3302	1543	27	0	1658
3303	1256	21	0	1252
3304	215	4	0	238
3501	322	10	0	365
3502	1718	46	0	2016
3601	498	9	0	684
3602	1184	44	0	1290
3603	1065	57	1	919
3604	1535	40	1	1703
3605	1171	33	0	1321
3606	1664	34	0	2039
3607	931	26	0	1005
3608	1447	35	0	1454
3609	197	3	0	231
3610	1473	39	0	1680
3611	1662	40	0	1969
3612	1543	51	0	1399
3801	1509	30	1	1737
3802	1202	29	0	1422
3803	1455	41	0	1714
3804	1008	23	0	1127
3805	756	18	1	824
3806	631	10	0	819
3807	383	6	0	449
3808	125	3	0	75

Certificate

I certify that the votes recorded on this abstract correctly summarize the tally of votes cast at the election indicated.



 Tim Scott, Director of Elections
 Multnomah County, Oregon

VOTES PERCENT

VOTES PERCENT

Director, Zone 4 SOIL AND WATER, WEST DISTRICT

Vote for 1

01 = NO CANDIDATE FILED
 02 = WRITE-IN

0
 3,885 100.00

03 = OVER VOTES
 04 = UNDER VOTES

0
 59,980

	01	02	03	04
2701	0	21	0	470
2702	0	26	0	621
3101	0	61	0	856
3102	0	99	0	1325
3103	0	33	0	457
3301	0	222	0	3108
3302	0	165	0	3063
3303	0	130	0	2399
3304	0	20	0	437
3501	0	44	0	653
3502	0	215	0	3565
3601	0	42	0	1149
3602	0	224	0	2294
3603	0	252	0	1790
3604	0	197	0	3082
3605	0	152	0	2373
3606	0	200	0	3537
3607	0	114	0	1848
3608	0	157	0	2779
3609	0	17	0	414
3610	0	186	0	3006
3611	0	185	0	3486
3612	0	187	0	2806
3801	0	175	0	3102
3802	0	162	0	2491
3803	0	239	0	2971
3804	0	133	0	2025
3805	0	113	0	1486
3806	0	62	0	1398
3807	0	36	0	802
3808	0	16	0	187

Certificate

I certify that the votes recorded on this abstract correctly summarize the tally of votes cast at the election indicated.



Tim Scott, Director of Elections
 Multnomah County, Oregon

West Multnomah SWCD, Zone 4 Write-in Tally - Nov. 4, 2014

Precinct	Brian W Lightcap
2701	0
2702	0
3101	5
3102	16
3103	8
3301	1
3302	1
3303	0
3304	0
3501	0
3502	1
3601	1
3602	1
3603	0
3604	0
3605	1
3606	0
3607	0
3608	0
3609	0
3610	0
3611	2
3612	2
3801	1
3802	0
3803	0
3804	1
3805	0
3806	0
3807	0
3808	0
Total	41

Certificate

I certify that the votes recorded on this abstract correctly summarize the tally of votes cast at the election indicated.



Tim Scott, Director of Elections
Multnomah County, Oregon

Director, Zone 5 SOIL AND WATER, WEST DISTRICT

Vote for 1

01 = Terri Preeg Riggsby
02 = WRITE-IN

VOTES PERCENT

29,466 97.66
706 2.34

03 = OVER VOTES
04 = UNDER VOTES

VOTES PERCENT

3
33,690

	01	02	03	04
2701	187	4	0	300
2702	294	5	0	348
3101	394	14	0	509
3102	585	22	0	817
3103	199	8	0	283
3301	1497	37	0	1796
3302	1480	24	0	1724
3303	1191	21	0	1317
3304	204	4	0	249
3501	327	6	0	364
3502	1723	47	0	2010
3601	495	9	0	687
3602	1195	37	0	1286
3603	1063	57	0	922
3604	1530	36	1	1712
3605	1152	30	0	1343
3606	1644	31	1	2061
3607	938	24	0	1000
3608	1435	26	0	1475
3609	196	3	0	232
3610	1453	36	0	1703
3611	1678	39	0	1954
3612	1535	40	0	1418
3801	1514	27	0	1736
3802	1192	27	0	1434
3803	1468	37	0	1705
3804	1005	21	0	1132
3805	761	14	1	823
3806	624	8	0	828
3807	387	9	0	442
3808	120	3	0	80


Certificate

I certify that the votes recorded on this abstract correctly summarize the tally of votes cast at the election indicated.



Tim Scott, Director of Elections
Multnomah County, Oregon

COLUMBIA COUNTY




OREGON

ELIZABETH E. HUSER
County Clerk of Columbia County
Courthouse, 230 Strand St., St. Helens, Oregon 97051-2041
Telephone: (503) 397-3796
(503) 397-7214 - Elections

Recording, Dog Control, Elections, Board of Equalization

I certify that the votes recorded on the following abstract/canvass
correctly summarize the tally of votes cast at the General Election
held on Tuesday, November 4, 2014.

Dated this 19th day of November, 2014.



A handwritten signature in cursive script, reading "Elizabeth E. Huser", written over a horizontal line.

Elizabeth E. Huser
Columbia County Clerk

OFFICIAL ABSTRACT

RUN DATE:11/19/14 12:21 PM

Columbia County, Oregon
General Election
November 4, 2014

REPORT-EL52

PAGE 0040

WITH 1 OF 1 PRECINCTS REPORTING

Director, At Large 1 WEST MULTNOMAH SOIL & WATER

VOTES PERCENT

VOTES PERCENT

Vote For 1
01 = Weston Miller
02 = WRITE-IN

9 90.00
1 10.00

03 = OVER VOTES
04 = UNOER VOTES

0
19

01 02 03 04

0039 Sauvie Island

9 1 0 19

OFFICIAL ABSTRACT

RUN DATE:11/19/14 12:21 PM

Columbia County, Oregon
General Election
November 4, 2014

REPORT-EL52

PAGE 0041

WITH 1 OF 1 PRECINCTS REPORTING

Director, At Large 2 WEST MULTNOMAH SOIL & WATER

VOTES PERCENT

VOTES PERCENT

Vote For 1
01 = Shawn S Looney
02 = WRITE-IN

9 90.00
1 10.00

03 = OVER VOTES
04 = UNOER VOTES

0
19

01 02 03 04

0039 Sauvie Island

9 1 0 19

OFFICIAL ABSTRACT

RUN DATE:11/19/14 12:21 PM

Columbia County, Oregon
General Election
November 4, 2014

REPORT-EL52

PAGE 0042

WITH 1 OF 1 PRECINCTS REPORTING

Director, Zone 4 WEST MULTNOMAH SOIL & WATER

VOTES PERCENT

VOTES PERCENT

Vote For 1
01 = NO CANOIOATE FILEO
02 = WRITE-IN

0
3 100.00

03 = OVER VOTES
04 = UNOER VOTES

0
26

01 02 03 04

0039 Sauvie Island

0 3 0 26

OFFICIAL ABSTRACT

RUN DATE:11/19/14 12:21 PM

Columbia County, Oregon
General Election
November 4, 2014

REPORT-EL52

PAGE 0043

WITH 1 OF 1 PRECINCTS REPORTING

Director, Zone 5 WEST MULTNOMAH SOIL & WATER

VOTES PERCENT

VOTES PERCENT

Vote For 1
01 = Terri Preeg Riggsby
02 = WRITE-IN

9 90.00
1 10.00

03 = OVER VOTES
04 = UNOER VOTES

0
19

01 02 03 04

0039 Sauvie Island

9 1 0 19

NUMBERED KEY CANVASS

Washington County, Oregon
General Election
November 4, 2014

FINAL

RUN DATE:11/21/14 04:09 PM

REPORT-EL52 PAGE 0086

Soil and Water, West District
Director, At Large 1

VOTES PERCENT

VOTES PERCENT

Vote for 1

01 = Weston Miller

02 = WRITE-IN

28 96.55

1 3.45

03 = OVER VOTES


04 = UNDER VOTES

0

42

01	02	03	04
28	1	0	42

0455 455



NUMBERED KEY CANVASS

Washington County, Oregon
General Election
November 4, 2014

FINAL

RUN DATE:11/21/14 04:09 PM

REPORT-EL52 PAGE 0087

Soil and Water, West District
Director, At Large 2

VOTES PERCENT

VOTES PERCENT

Vote for 1

01 = Shawn S Looney

02 = WRITE-IN

27 96.43

1 3.57

03 = OVER VOTES


04 = UNDER VOTES

0

43

01	02	03	04
27	1	0	43

0455 455



NUMBERED KEY CANVASS

Washington County, Oregon
General Election
November 4, 2014

FINAL

RUN DATE:11/21/14 04:09 PM

REPORT-EL52 PAGE 0088

Soil and Water, West District
Director, Zone 4

VOTES PERCENT

VOTES PERCENT

Vote for 1

01 = NO CANDIDATE FILED

02 = WRITE-IN

0
4 100.00


03 = OVER VOTES

04 = UNDER VOTES

0
67

01	02	03	04
0	4	0	67

0455 455



NUMBERED KEY CANVASS

Washington County, Oregon
General Election
November 4, 2014

FINAL

RUN DATE:11/21/14 04:09 PM

REPORT-EL52 PAGE 0089

Soil and Water, West District
Director, Zone 5

VOTES PERCENT

VOTES PERCENT

Vote for 1

01 = Terri Preeg Riggsby
02 = WRITE-IN


25 96.15
1 3.85

03 = OVER VOTES
04 = UNDER VOTES

0
45

01	02	03	04
25	1	0	45

0455 455



SUMMARY REPORT

Multnomah County, Oregon
 General Election
 November 4, 2014

FINAL OFFICIAL RESULTS

Run Date: 11/21/14 10:22 AM

	VOTES	PERCENT
PRECINCTS COUNTED (OF 132)	132	100.00
REGISTERED VOTERS - TOTAL	441,157	
BALLOTS CAST - TOTAL	302,584	
VOTER TURNOUT - TOTAL		68.59
US Senator		
Vote for 1		
Mike Montchalín (LBT)	7,256	2.50
Jeff Merkley (DEM)	216,613	74.61
Christina Jean Lugo (PAC)	9,512	3.28
James E Leuenberger (CON)	2,668	.92
Monica Wehby (REP)	53,035	18.27
WRITE-IN	1,260	.43
Over Votes	75	
Under Votes	12,165	

	VOTES	PERCENT
US Representative, 1st District		
Vote for 1		
Steven C Reynolds (PRO)	1,080	4.37
Jason Yates (REP)	3,712	15.03
Suzanne Bonamici (DEM)	18,958	76.77
James Foster (LBT)	885	3.58
WRITE-IN	61	.25
Over Votes	2	
Under Votes	1,529	

	VOTES	PERCENT
US Representative, 3rd District		
Vote for 1		
Michael Meo (PAC)	11,429	4.46
James Buchal (IND)	40,571	15.84
Earl Blumenauer (DEM)	194,089	75.80
Jeffrey J Langan (LBT)	5,570	2.18
David Walker	3,446	1.35
WRITE-IN	956	.37
Over Votes	37	
Under Votes	16,859	

	VOTES	PERCENT
US Representative, 5th District		
Vote for 1		
Raymond Baldwin (CON)	33	1.03
Daniel K Souza (LBT)	55	1.72
Kurt Schrader (DEM)	2,185	68.50
Tootie Smith (REP)	835	26.18
Marvin Sannes (IND)	76	2.38
WRITE-IN	6	.19
Over Votes	0	
Under Votes	210	

	VOTES	PERCENT
Governor		
Vote for 1		
Dennis Richardson (REP)	66,780	23.05
Chris Henry (PRO)	3,601	1.24
Aaron Auer (CON)	1,795	.62
John Kitzhaber (OEM)	202,617	69.95
Paul Grad (LBT)	4,153	1.43
Jason Levin (PAC)	8,685	3.00
WRITE-IN	2,039	.70
Over Votes	84	
Under Votes	12,561	

	VOTES	PERCENT
State Senator, 16th District		
Vote for 1		
Perry R Roll (LBT)	106	4.31
Betsy Johnson (DEM)	1,787	72.73
Andrew (Drew) Kaza (IND)	348	14.16
Bob Ekstrom (CON)	197	8.02
WRITE-IN	19	.77
Over Votes	0	
Under Votes	374	

	VOTES	PERCENT
State Senator, 17th District		
Vote for 1		
John Verbeek (REP)	1,612	18.92
Elizabeth Steiner Hayward (DEM)	6,885	80.80
WRITE-IN	24	.28
Over Votes	1	
Under Votes	1,022	

	VOTES	PERCENT
State Senator, 19th District		
Vote for 1		
Richard Oevlin (DEM)	9,555	97.21
WRITE-IN	274	2.79
Over Votes	3	
Under Votes	5,566	

	VOTES	PERCENT
State Senator, 23rd District		
Vote for 1		
Michael Marvin (LBT)	6,097	12.85
Michael Dembrow (DEM)	40,948	86.27
WRITE-IN	419	.88
Over Votes	9	
Under Votes	9,118	

	VOTES	PERCENT
State Senator, 24th District		
Vote for 1		
Rod Monroe (DEM)	16,333	95.17
WRITE-IN	829	4.83
Over Votes	4	
Under Votes	9,705	

SUMMARY REPORT

Multnomah County, Oregon
 General Election
 November 4, 2014

FINAL OFFICIAL RESULTS

Run Date: 11/21/14 10:22 AM

	VOTES	PERCENT
State Senator, 26th District		
Vote for 1		
Chuck Thomsen (REP)	6,624	51.81
Robert R Bruce (OEM)	6,098	47.70
WRITE-IN	63	.49
Over Votes	1	
Under Votes	1,576	

State Representative, 27th District		
Vote for 1		
Robert O Martin (LBT)	106	11.62
Tobias Read (DEM)	801	87.83
WRITE-IN	5	.55
Over Votes	0	
Under Votes	226	

State Representative, 31st District		
Vote for 1		
Robert Miller (LBT)	95	3.76
Larry C Ericksen (REP)	775	30.68
Brad Witt (OEM)	1,636	64.77
WRITE-IN	20	.79
Over Votes	0	
Under Votes	305	

State Representative, 33rd District		
Vote for 1		
Mark W Vetanen (LBT)	953	11.91
Mitch Greenlick (DEM)	6,991	87.39
WRITE-IN	56	.70
Over Votes	0	
Under Votes	1,544	

State Representative, 35th District		
Vote for 1		
Margaret Doherty (OEM)	3,095	86.14
John S Gerboth (LBT)	471	13.11
WRITE-IN	27	.75
Over Votes	1	
Under Votes	883	

State Representative, 36th District		
Vote for 1		
Amanda Burnham (LBT)	3,602	14.16
Jennifer Williamson (OEM)	21,626	85.04
WRITE-IN	202	.79
Over Votes	4	
Under Votes	5,043	

State Representative, 38th District		
Vote for 1		
Ann Lininger (DEM)	9,289	97.11
WRITE-IN	276	2.89
Over Votes	2	
Under Votes	5,831	

State Representative, 41st District		
Vote for 1		
Timothy E McMenamin (REP)	2,011	17.33
Kathleen Taylor (OEM)	9,538	82.19
WRITE-IN	56	.48
Over Votes	2	
Under Votes	1,195	

State Representative, 42nd District		
Vote for 1		
Rob Nosse (OEM)	26,321	90.64
Bruce Alexander Knight (LBT)	2,493	8.59
WRITE-IN	225	.77
Over Votes	3	
Under Votes	4,320	

State Representative, 43rd District		
Vote for 1		
Lew Frederick (DEM)	21,553	97.46
WRITE-IN	561	2.54
Over Votes	0	
Under Votes	9,779	

State Representative, 44th District		
Vote for 1		
Michael H Harrington (REP)	3,151	13.64
Tina Kotek (OEM)	19,760	85.53
WRITE-IN	193	.84
Over Votes	0	
Under Votes	2,358	

State Representative, 45th District		
Vote for 1		
Barbara Smith Warner (OEM)	18,707	96.87
WRITE-IN	604	3.13
Over Votes	1	
Under Votes	10,273	

State Representative, 46th District		
Vote for 1		
Alissa Keny-Guyer (OEM)	17,930	96.77
WRITE-IN	598	3.23
Over Votes	3	
Under Votes	8,475	

SUMMARY REPORT

Multnomah County, Oregon
 General Election
 November 4, 2014

FINAL OFFICIAL RESULTS

Run Date:11/21/14 10:22 AM

	VDTES	PERCENT
State Representative, 47th District		
Vote for 1		
Jessica Vega Pederson (DEM)	10,379	95.36
WRITE-IN.	505	4.64
Over Votes	2	
Under Votes	7,356	

State Representative, 48th District		
Vote for 1		
Jeff Reardon (DEM)	5,433	73.75
Geo (Sonny) W Yellott (REP)	1,867	25.34
WRITE-IN.	67	.91
Over Votes	0	
Under Votes	1,262	

State Representative, 49th District		
Vote for 1		
Bill Beckers (REP)	6,141	38.93
Chris Gorsek (OEM)	9,527	60.39
WRITE-IN.	107	.68
Over Votes	6	
Under Votes	2,091	

State Representative, 50th District		
Vote for 1		
Dan Christenson (REP)	7,847	44.69
Carla C Piluso (DEM)	9,613	54.75
WRITE-IN.	97	.55
Over Votes	4	
Under Votes	1,674	

State Representative, 51st District		
Vote for 1		
Jodi Bailey (REP)	3,249	40.04
Shemia Fagan (DEM)	4,821	59.41
WRITE-IN.	45	.55
Over Votes	2	
Under Votes	705	

State Representative, 52nd District		
Vote for 1		
Stephanie Nystrom (DEM)	2,140	42.69
Mark Johnson (REP)	2,858	57.01
WRITE-IN.	15	.30
Over Votes	1	
Under Votes	526	

	VOTES	PERCENT
Judge of the Circuit Court, 4th District		
Vote for 1		
Gregory F Silver	155,443	96.36
WRITE-IN.	5,868	3.64
Over Votes	19	
Under Votes	140,985	

Mayor CITY DF FAIRVIEW		
Vote for 1		
Ted Tosterud	1,110	47.70
Lisa Barton Mullins	954	41.00
Curtis K Burnett	239	10.27
WRITE-IN.	24	1.03
Over Votes	0	
Under Votes	461	

Council, Pos. 2 CITY DF FAIRVIEW		
Vote for 1		
Steve Owen	1,419	64.21
Balwant Bhullar	768	34.75
WRITE-IN.	23	1.04
Over Votes	0	
Under Votes	578	

Council, Pos. 4 CITY DF FAIRVIEW		
Vote for 1		
Leslie N Moore	1,012	46.90
Ted Kotsakis	1,127	52.22
WRITE-IN.	19	.88
Over Votes	0	
Under Votes	630	

Council, Pos. 5 CITY DF FAIRVIEW		
Vote for 1		
Natalie Voruz	1,220	56.96
Keith A Kudrna	898	41.92
WRITE-IN.	24	1.12
Over Votes	0	
Under Votes	646	

Council, Pos. 6 CITY DF FAIRVIEW		
Vote for 1		
Brian L Cooper	1,245	57.75
Tamie Arnold	891	41.33
WRITE-IN.	20	.93
Over Votes	0	
Under Votes	632	

SUMMARY REPORT

Multnomah County, Oregon
 General Election
 November 4, 2014

FINAL OFFICIAL RESULTS

Run Date: 11/21/14 10:22 AM

	VOTES	PERCENT
Mayor CITY OF GRESHAM		
Vote for 1		
Shane T Bemis	20,771	95.10
WRITE-IN.	1,070	4.90
Over Votes	2	
Under Votes	8,960	

	VOTES	PERCENT
Council, Pos. 2 CITY OF GRESHAM		
Vote for 1		
Andrew S Ooolin	5,269	28.00
Kirk French.	13,119	69.73
WRITE-IN.	427	2.27
Over Votes	17	
Under Votes	11,971	

	VOTES	PERCENT
Council, Pos. 4 CITY OF GRESHAM		
Vote for 1		
Jennie L Cochran	9,600	48.73
Mario A Palmero	9,721	49.34
WRITE-IN.	380	1.93
Over Votes	5	
Under Votes	11,097	

	VOTES	PERCENT
Council, Pos. 6 CITY OF GRESHAM		
Vote for 1		
Lori L Stegmann	16,872	96.48
WRITE-IN.	615	3.52
Over Votes	5	
Under Votes	13,311	

	VOTES	PERCENT
Council CITY OF MAYWOOD PARK		
Vote for 3		
Matthew P Castor	245	23.54
Mark Hardie.	313	30.07
Bob Burrow	166	15.95
Oave Snodgrass.	287	27.57
WRITE-IN.	30	2.88
Over Votes	0	
Under Votes	237	

	VOTES	PERCENT
Councilor, Pos. 1 CITY OF TROUTOALE		
Vote for 1		
Josh J Moriarty	1,888	42.73
Oavid Ripma.	2,486	56.27
WRITE-IN.	44	1.00
Over Votes	3	
Under Votes	1,022	

	VOTES	PERCENT
Councilor, Pos. 3 CITY OF TROUTOALE		
Vote for 1		
Larry Morgan	2,257	52.71
Norm Thomas.	1,977	46.17
WRITE-IN.	48	1.12
Over Votes	1	
Under Votes	1,160	

	VOTES	PERCENT
Councilor, Pos. 5 CITY OF TROUTOALE		
Vote for 1		
Rich Allen	2,962	70.07
Ray Eppley	1,212	28.67
WRITE-IN.	53	1.25
Over Votes	1	
Under Votes	1,215	

	VOTES	PERCENT
Council, Pos. 1 CITY OF WOOD VILLAGE		
Vote for 1		
Bruce Nissen	442	95.05
WRITE-IN.	23	4.95
Over Votes	0	
Under Votes	282	

	VOTES	PERCENT
Council, Pos. 4 CITY OF WOOD VILLAGE		
Vote for 1		
Jimmy Frank.	418	95.87
WRITE-IN.	18	4.13
Over Votes	0	
Under Votes	311	

	VOTES	PERCENT
City Councilor CITY OF LAKE OSWEGO (JT)		
Vote for 3		
Jackie Manz.	664	24.57
Matt Keenen.	342	12.65
Ed Brockman.	312	11.54
Joe Buck.	685	25.34
Jeff Gudman.	647	23.94
WRITE-IN.	53	1.96
Over Votes	6	
Under Votes	1,671	

	VOTES	PERCENT
Mayor CITY OF MILWAUKIE (JT)		
Vote for 1		
Jeremy A Ferguson.	0	
WRITE-IN.	0	
Over Votes	0	
Under Votes	0	

Run Date:11/21/14 10:22 AM

VOTES PERCENT

City Councilor Position 2 CITY OF MILWAUKIE (JT)
 Vote for 1
 Dave Hedges. 0
 Lisa Batey 0
 WRITE-IN. 0
 Over Votes 0
 Under Votes 0

City Councilor Position 4 CITY OF MILWAUKIE (JT)
 Vote for 1
 Brian J Henderson. 0
 Karin Power. 0
 Scott Barbur 0
 WRITE-IN. 0
 Over Votes 0
 Under Votes 0

Director, At Large 2 SOIL AND WATER, EAST DISTRICT
 Vote for 1
 Nellie McAdams. 119,784 96.42
 WRITE-IN. 4,443 3.58
 Over Votes 19
 Under Votes 114,204

Director, Zone 3 SOIL AND WATER, EAST DISTRICT
 Vote for 1
 Michael Guebert 116,831 96.52
 WRITE-IN. 4,215 3.48
 Over Votes 15
 Under Votes 117,389

Director, At Large 1 SOIL AND WATER, WEST DISTRICT
 Vote for 1
 Weston Miller 30,828 97.42
 WRITE-IN. 818 2.58
 Over Votes 2
 Under Votes 32,217

Director, At Large 2 SOIL AND WATER, WEST DISTRICT
 Vote for 1
 Shawn S Looney. 29,822 97.46
 WRITE-IN. 778 2.54
 Over Votes 4
 Under Votes 33,261

Director, Zone 4 SOIL AND WATER, WEST DISTRICT
 Vote for 1
 NO CANDIDATE FILED 0
 WRITE-IN. 3,885 100.00
 Over Votes 0
 Under Votes 59,980

VOTES PERCENT

Director, Zone 5 SOIL AND WATER, WEST DISTRICT
 Vote for 1
 Terri Preeg Riggsby 29,466 97.66
 WRITE-IN. 706 2.34
 Over Votes 3
 Under Votes 33,690

Director, Sub-District 2
 ROCKWOOD WATER PUD SUB-DISTRICT 2
 Vote for 1
 Donald James McCarthy 1,575 96.33
 WRITE-IN. 60 3.67
 Over Votes 0
 Under Votes 1,284

Director, Sub-District 5
 ROCKWOOD WATER PUD SUB-DISTRICT 5
 Vote for 1
 Larry G Dixon 1,203 96.16
 WRITE-IN. 48 3.84
 Over Votes 0
 Under Votes 896

Director, Sub-District 1
 INTERLACHEN WATER PUD SUB-DISTRICT 1
 Vote for 1
 Mel Rieff 33 97.06
 WRITE-IN. 1 2.94
 Over Votes 0
 Under Votes 16

Director, Sub-District 2
 INTERLACHEN WATER PUD SUB-DISTRICT 2
 Vote for 1
 Yuval Golan. 28 100.00
 WRITE-IN. 0
 Over Votes 0
 Under Votes 17

Director, Sub-District 3
 INTERLACHEN WATER PUD SUB-DISTRICT 3
 Vote for 1
 Terry Schulz 39 100.00
 WRITE-IN. 0
 Over Votes 0
 Under Votes 7

Run Date: 11/21/14 10:22 AM

	VOTES PERCENT	
State Measure 86		
Vote for 1		
Yes	165,864	58.85
No.	115,968	41.15
Over Votes	52	
Under Votes	20,431	

State Measure 87		
Vote for 1		
Yes	186,769	67.85
No.	88,500	32.15
Over Votes	42	
Under Votes	27,004	

State Measure 88		
Vote for 1		
Yes	162,565	55.41
No.	130,823	44.59
Over Votes	73	
Under Votes	8,854	

State Measure 89		
Vote for 1		
Yes	224,464	78.58
No.	61,200	21.42
Over Votes	65	
Under Votes	16,586	

State Measure 90		
Vote for 1		
Yes	98,094	34.59
No.	185,485	65.41
Over Votes	224	
Under Votes	18,512	

State Measure 91		
Vote for 1		
Yes	213,137	71.38
No.	85,474	28.62
Over Votes	37	
Under Votes	3,667	

State Measure 92		
Vote for 1		
Yes	186,122	62.56
No.	111,383	37.44
Over Votes	73	
Under Votes	4,737	

	VOTES PERCENT	
26-159 City of Portland		
Vote for 1		
Yes	177,621	73.80
No.	63,052	26.20
Over Votes	30	
Under Votes	11,518	

3-452 City of Lake Oswego		
Vote for 1		
Yes	760	61.09
No.	484	38.91
Over Votes	2	
Under Votes	214	

26-160 Metro		
Vote for 1		
Yes	191,720	76.28
No.	59,620	23.72
Over Votes	128	
Under Votes	47,058	

26-161 Portland Schools		
Vote for 1		
Yes	147,592	72.35
No.	56,399	27.65
Over Votes	42	
Under Votes	14,747	

26-163 Corbett Schools		
Vote for 1		
Yes	930	46.11
No.	1,087	53.89
Over Votes	0	
Under Votes	24	

26-162 Sauvie Island Fire		
Vote for 1		
Yes	339	72.13
No.	131	27.87
Over Votes	0	
Under Votes	20	

NUMBERED KEY CANVASS
 RUN DATE:11/21/14 04:09 PM

Washington County, Oregon
 General Election
 November 4, 2014

FINAL
 REPORT-EL52 PAGE 0001

01 = REGISTERED VOTERS - TOTAL
 02 = BALLOTS CAST - TOTAL

TOTAL PERCENT
 292,115
 199,137

03 = VOTER TURNOUT - TOTAL

TOTAL PERCENT
 68.17

01 02 03

	01	02	03
0301 301	1678	1308	77.95
0302 302	2173	1405	64.66
0303 303	956	606	63.39
0304 304	2833	1869	65.97
0305 305	889	589	66.25
0306 306	623	420	67.42
0307 307	1679	1164	69.33
0308 308	168	123	73.21
0309 309	4484	2976	66.37
0310 310	1618	1206	74.54
0311 311	630	431	68.41
0312 312	749	569	75.97
0313 313	6	5	83.33
0314 314	309	233	75.40
0315 315	947	756	79.83
0316 316	762	567	74.41
0317 317	951	710	74.66
0318 318	2498	1717	68.73
0319 319	1118	676	60.47
0320 320	2718	1735	63.83
0321 321	307	198	64.50
0322 322	358	255	71.23
0323 323	3098	1926	62.17
0324 324	453	329	72.63
0325 325	3	2	66.67
0326 326	1769	1312	74.17
0327 327	3485	2222	63.76
0328 328	1303	920	70.61
0329 329	3604	2347	65.12
0330 330	1251	884	70.66
0331 331	2279	1401	61.47
0332 332	2028	1460	71.99
0333 333	3537	1846	52.19
0334 334	142	110	77.46
0335 335	4443	3220	72.47
0336 336	2770	1897	68.48
0337 337	4002	2568	64.17
0338 338	4589	2924	63.72
0339 339	2603	1372	52.71
0340 340	3207	2224	69.35
0341 341	325	251	77.23
0342 342	64	43	67.19
0343 343	4436	3103	69.95
0344 344	4174	2699	64.66
0345 345	27	14	51.85
0346 346	280	225	80.36
0347 347	60	46	76.67
0348 348	28	22	78.57
0349 349	2586	1567	60.60
0350 350	3124	2054	65.75
0351 351	2555	1484	58.08
0352 352	885	489	55.25
0353 353	2031	1380	67.95
0354 354	3858	2823	73.17
0355 355	3099	2147	69.28
0356 356	1841	1150	62.47

NUMBERED KEY CANVASS

Washington County, Oregon
General Election
November 4, 2014.

FINAL

RUN DATE:11/21/14 04:09 PM

REPORT-EL52 PAGE 0002

01 = REGISTERED VOTERS - TOTAL
02 = BALLOTS CAST - TOTAL

TOTAL PERCENT
292,115
199,137

03 = VOTER TURNOUT - TOTAL
68.17

(CONTINUED FROM PREVIOUS PAGE)

	01	02	03
0357 357	1569	984	62.72
0358 358	2071	1362	65.77
0359 359	2275	1352	59.43
0360 360	2790	1650	59.14
0361 361	1731	965	55.75
0362 362	3610	2682	74.29
0363 363	3364	2347	69.77
0364 364	4323	3107	71.87
0365 365	2904	2246	77.34
0366 366	2022	1336	66.07
0367 367	3724	2541	68.23
0368 368	3834	2519	65.70
0369 369	1863	1263	67.79
0370 370	2210	1613	72.99
0371 371	2318	1628	70.23
0372 372	1728	1328	76.85
0373 373	309	248	80.26
0374 374	13	12	92.31
0375 375	269	188	69.89
0376 376	1949	1378	70.70
0377 377	2329	1682	72.22
0378 378	1736	1225	70.56
0379 379	3539	2368	66.91
0380 380	2268	1724	76.01
0381 381	783	515	65.77
0382 382	3209	2019	62.92
0383 383	1424	1049	73.67
0384 384	2339	1737	74.26
0385 385	3069	2197	71.59
0386 386	2838	2210	77.87
0387 387	1044	627	60.06
0388 388	265	156	58.87
0389 389	2368	1560	65.88
0390 390	3765	2611	69.35
0391 391	335	193	57.61
0392 392	191	128	67.02
0393 393	637	502	78.81
0394 394	226	144	63.72
0395 395	2528	1731	68.47
0396 396	821	584	71.13
0397 397	2435	1738	71.38
0398 398	842	648	76.96
0399 399	2262	1559	68.92
0400 400	2945	2022	68.66
0401 401	1704	1311	76.94
0402 402	1035	712	68.79
0403 403	3774	2764	73.24
0404 404	2654	1901	71.63
0405 405	4570	3238	70.85
0406 406	3195	2070	64.79
0407 407	1663	1282	77.09
0408 408	4340	3289	75.78
0409 409	2741	1838	67.06
0410 410	2923	1945	66.54
0411 411	2730	1632	59.78
0412 412	1838	1319	71.76
0413 413	904	575	63.61

01 = REGISTERED VOTERS - TOTAL
02 = BALLOTS CAST - TOTAL

TOTAL PERCENT
292,115
199,137

03 = VOTER TURNOUT - TOTAL

TOTAL PERCENT
68.17

(CONTINUED FROM PREVIOUS PAGE)

	01	02	03
0414 414	578	408	70.59
0415 415	480	404	84.17
0416 416	1739	1171	67.34
0417 417	1213	809	66.69
0418 418	1954	1344	68.78
0419 419	1711	1403	82.00
0420 420	3218	2307	71.69
0421 421	289	192	66.44
0422 422	27	20	74.07
0423 423	2978	1954	65.61
0424 424	4182	2969	70.99
0425 425	1013	728	71.87
0426 426	311	242	77.81
0427 427	29	19	65.52
0428 428	1431	928	64.85
0429 429	1908	1221	63.99
0430 430	1970	1508	76.55
0431 431	1285	989	76.96
0432 432	318	162	50.94
0433 433	2151	1516	70.48
0434 434	3655	2471	67.61
0435 435	3793	2712	71.50
0436 436	2113	1547	73.21
0437 437	52	43	82.69
0438 438	236	162	68.64
0439 439	182	141	77.47
0440 440	1482	864	58.30
0441 441	67	53	79.10
0442 442	815	577	70.80
0443 443	22	14	63.64
0444 444	1365	945	69.23
0445 445	689	462	67.05
0446 446	3739	2622	70.13
0447 447	2106	1439	68.33
0448 448	436	232	53.21
0449 449	97	56	57.73
0450 450	71	51	71.83
0451 451	789	470	59.57
0452 452	2205	1264	57.32
0453 453	49	21	42.86
0454 454	839	538	64.12
0455 455	95	71	74.74
0456 456	29	20	68.97
0457 457	2252	1472	65.36
0458 458	2671	2047	76.64
0459 459	2870	2001	69.72
0460 460	2356	1266	53.74
0461 461	2717	1749	64.37



I, **Richard W. Hobernicht**, Director of Assessment and Taxation and Ex-Officio County Clerk for Washington County, do hereby certify this to be a true and correct copy of the original.

Date: November 21, 2014

By: [Signature]
Manager