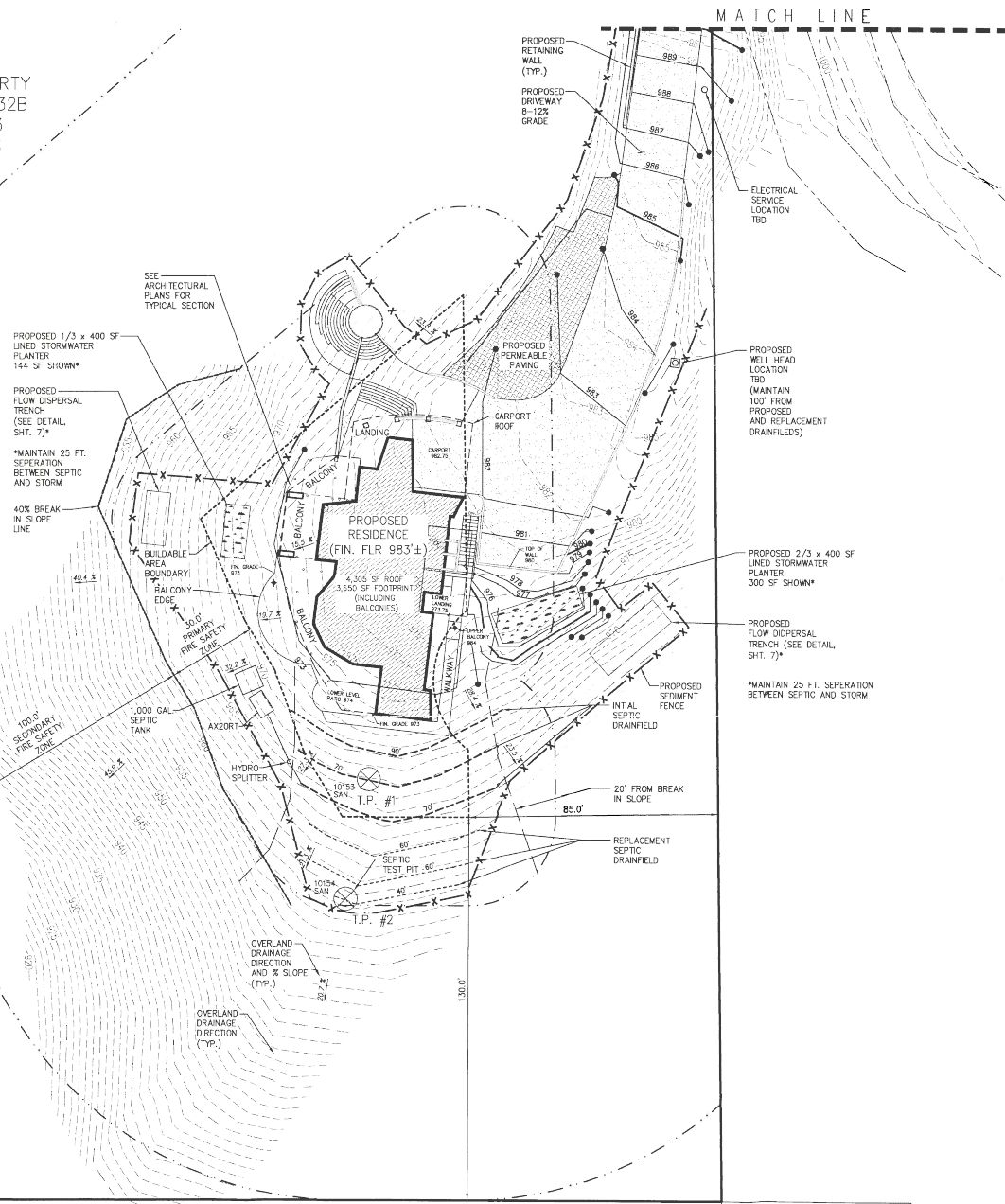
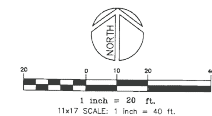
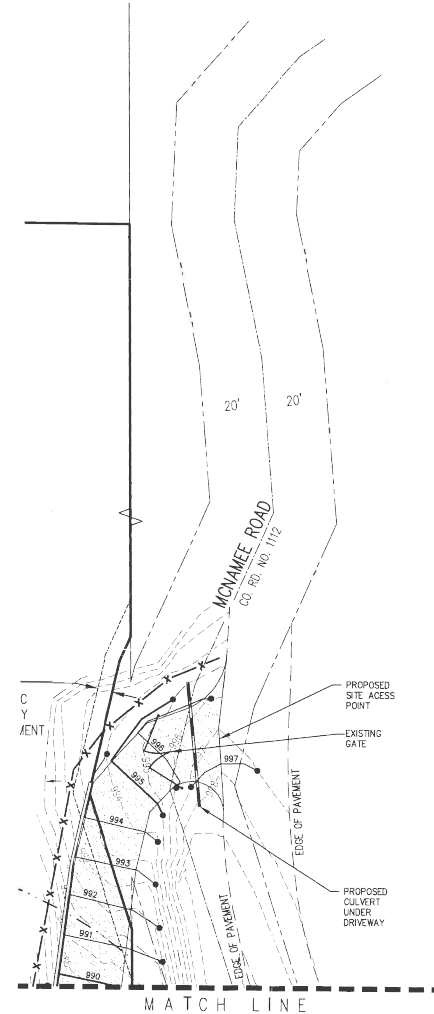


SUBJECT PROPERTY
TAX MAP 2N1W32B
TAX LOT 703
15.07 ACRES



NOTES

1. THE FIELD WORK WAS PERFORMED DURING AUGUST 2017.
2. SEE ARCHITECTURAL PLANS PREPARED BY CLINTON PEARSON FOR ADDITIONAL INFORMATION.



FOR: DIETER WAHLINGER
800 NE 84TH CIRCLE
VANCOUVER, WA 98665
503.730.8453
SITE: TAX MAP 2N1W32B
TAX LOT 703
MULTNOMAH COUNTY, OREGON

WAHLINGER M49 RENEWAL
NO612
PRELIMINARY GRADING &
EROSION CONTROL PLAN

REVISION	BY	DATE
1		
2		
3		
4		
5		
6		
7		

DESIGNED	DRAWN	REVIEWED	SUBMITTAL

PGR1
6
of 7

DATE: 08/04/2019 10:53:58 AM P:\NS012\user\PH\N0612-06-PGR1.dwg