

RUN DATE:06/01/10 09:10 AM

Cl. 11 President METRO
Vote For 1
01 = Bob Stacey
02 = Rex Burkholder
03 = Tom Hughes

VOTES PERCENT
13,145 35.58 04 = WRITE-IN
9,916 26.84 05 = OVER VOTES
13,665 36.99 06 = UNDER VOTES

VOTES PERCENT
214 .58
3
18,907

	01	02	03	04	05	06
0001 1	100	110	105	3	0	117
0002 2	111	88	133	2	0	128
0003 3	85	85	93	0	0	93
0005 5	76	74	68	5	0	96
0006 6	113	84	99	0	0	147
0007 7	193	176	203	6	0	308
0008 8	193	158	228	2	0	265
0009 9	104	92	131	2	0	179
0011 11	151	127	144	2	0	192
0012 12	192	149	218	2	0	273
0031 31	29	36	31	0	0	46
0032 32	49	33	47	1	0	48
0033 33	104	103	150	1	0	160
0034 34	116	100	113	1	1	174
0038 38	76	61	75	0	0	120
0039 39	114	80	123	1	0	147
0051 51	129	88	104	1	0	149
0053 53	94	59	82	1	0	116
0054 54	81	63	61	0	0	87
0056 56	101	56	59	1	0	87
0057 57	97	89	103	1	0	154
0058 58	82	63	89	0	0	134
0060 60	116	69	102	0	0	151
0062 62	133	78	103	4	0	115
0063 63	89	79	60	2	0	117
0064 64	89	85	91	4	0	137
0090 90	0	0	0	0	0	0
0091 91	32	8	22	1	0	19
0092 92	5	11	4	1	0	4
0093 93	16	16	11	1	0	14
0094 94	5	6	2	0	0	8
0095 95	0	2	0	0	0	0
0096 96	299	235	379	3	0	399
0097 97	29	29	32	0	0	56
0098 98	157	101	183	3	0	240
0130 130	248	168	278	3	0	431
0131 131	226	147	248	4	0	483
0132 132	216	151	209	4	0	384
0134 134	207	144	166	0	0	361
0135 135	140	100	125	3	0	230
0136 136	143	83	139	2	0	213
0138 138	228	123	184	2	0	354
0139 139	183	129	192	4	0	309
0140 140	77	62	74	1	0	126
0151 151	167	135	160	2	0	247
0152 152	142	66	111	0	0	207
0153 153	206	86	203	1	0	226
0154 154	149	93	143	1	0	212
0155 155	241	138	218	3	0	341
0157 157	90	63	88	0	1	133
0158 158	167	94	128	1	0	178
0159 159	148	95	163	1	0	217
0160 160	113	77	198	2	0	260
0162 162	164	112	185	2	0	233

RUN DATE:06/01/10 09:10 AM

C. 11 President METRO
Vote For 1
01 = Bob Stacey
02 = Rex Burkholder
03 = Tom Hughes

VOTES PERCENT

VOTES PERCENT

13,145 35.58 04 = WRITE-IN
9,916 26.84 05 = OVER VOTES
13,665 36.99 06 = UNDER VOTES

214 .58
3
18,907

(CONTINUED FROM PREVIOUS PAGE)

	01	02	03	04	05	06
0163 163	206	98	175	0	0	273
0164 164	131	81	128	2	0	161
0165 165	141	90	144	1	0	195
0166 166	150	107	141	0	0	245
0167 167	138	83	125	2	0	163
0169 169	87	41	78	0	0	122
0170 170	2	2	1	0	0	2
0171 171	4	2	2	0	0	11
0201 201	114	110	142	3	0	173
0202 202	95	97	124	2	0	174
0203 203	137	154	164	0	0	258
0204 204	118	88	141	0	0	186
0205 205	68	76	86	3	0	121
0206 206	142	134	137	3	0	251
0251 251	0	0	0	0	0	1
0252 252	156	114	224	6	0	360
0300 300	80	55	66	1	0	109
0301 301	93	68	90	0	0	90
0302 302	51	47	67	0	0	57
0303 303	59	62	91	1	0	118
C 305	14	4	4	0	0	7
C 306	14	6	17	0	0	24
0313 313	85	45	81	0	0	89
0326 326	96	57	120	3	0	160
0327 327	149	66	169	3	0	234
0328 328	5	1	11	0	0	16
0337 337	1	0	1	0	0	2
0390 390	121	90	158	1	0	189
0394 394	68	77	100	3	0	121
0401 401	114	100	161	4	0	178
0403 403	95	73	148	1	0	129
0405 405	81	74	135	3	0	144
0407 407	17	21	25	1	0	42
0411 411	166	89	135	2	0	191
0412 412	123	95	141	3	0	182
0413 413	43	44	60	3	0	95
0414 414	118	92	133	3	0	166
0422 422	84	66	107	4	0	108
0441 441	22	29	22	0	0	23
0442 442	82	83	105	3	0	134
0443 443	88	91	104	9	0	142
0444 444	27	13	24	0	0	44
0445 445	107	74	101	1	0	129
0446 446	74	46	55	5	0	68
0451 451	67	52	57	2	0	82
0452 452	33	39	42	0	0	41
0453 453	117	77	126	1	0	140
0454 454	156	129	173	1	0	199
0475 475	145	113	141	3	0	205
C 478	20	27	20	2	0	23
C 480	92	51	74	1	0	125
0481 481	142	137	150	3	0	171
0491 491	36	19	31	2	0	42
0503 503	106	101	114	0	0	162

NUMBERED KEY CANVASS

RUN DATE:06/01/10 09:10 AM

Clackamas County
Primary Election
May 18, 2010

REPORT-EL52 PAGE 0129

	VOTES	PERCENT		VOTES	PERCENT
CC 1) President METRO					
Vote For 1					
01 = Bob Stacey	13,145	35.58	04 = WRITE-IN	214	.58
02 = Rex Burkholder	9,916	26.84	05 = OVER VOTES	3	
03 = Tom Hughes	13,665	36.99	06 = UNDER VOTES	18,907	

(CONTINUED FROM PREVIOUS PAGE)

	01	02	03	04	05	06
0505 505	111	86	127	3	0	142
0506 506	49	53	67	1	0	83
0507 507	106	79	62	3	0	103
0521 521	91	82	73	3	0	109
0522 522	93	47	51	0	1	97
0523 523	39	31	21	0	0	34
0525 525	99	97	83	2	0	140
0526 526	121	87	118	1	0	162
0530 530	96	92	103	2	0	130
0531 531	90	77	102	3	0	113
0532 532	75	53	68	3	0	114
0533 533	91	89	90	0	0	111
0538 538	103	62	80	0	0	112
0549 549	67	85	80	0	0	84
0550 550	98	108	158	2	0	178
0551 551	91	74	89	3	0	115
0552 552	94	64	93	2	0	139
0553 553	26	38	49	1	0	37
0555 555	157	129	139	4	0	188
0560 560	43	58	71	1	0	79
0561 561	12	10	8	0	0	8
0562 562	0	0	0	0	0	0
0563 563	71	56	81	2	0	93
0565 565	0	0	0	0	0	2
0568 568	25	10	21	0	0	29
0587 587	2	0	0	0	0	3

CERTIFIED COPY OF THE ORIGINAL
SHERRY HALL, COUNTY CLERK
BY: *Sherry Hall*

		VOTES	PERCENT			VOTES	PERCENT
Council President METRO, AT LARGE							
Vote For 1							
01 = Bob Stacey		40,656	37.89	04 = WRITE-IN		662	.62
02 = Rex Burkholder		32,797	30.57	05 = OVER VOTES		15	
03 = Tom Hughes		33,187	30.93	06 = UNDER VOTES		30,832	

	01	02	03	04	05	06
0156 156	11	5	11	0	0	10
0158 158	18	5	21	0	0	18
0543 543	2	0	4	0	0	1
0547 547	4	5	12	0	0	23
0548 548	0	3	0	0	0	3
0601 601	0	0	0	0	0	0
1013	552	369	387	1	0	309
1017	271	274	204	3	0	185
1025	294	248	276	1	0	215
1045	52	33	37	0	0	34
1053	326	321	319	6	0	238
1103	376	295	264	4	1	238
1156	505	273	429	3	0	318
1170	675	327	558	2	0	410
1183	376	287	366	5	0	243
1205	543	357	398	4	1	393
1211	268	216	247	5	0	214
1213	392	300	369	4	0	311
1222	509	391	513	4	0	460
1224	571	371	445	2	1	318
1226	351	246	260	2	0	253
1230	559	410	522	4	0	507
1238	237	214	278	3	0	229
1240	210	151	266	4	0	199
1245	496	407	523	9	0	462
1315	498	346	459	7	0	301
1321	373	313	494	6	0	409
1400	194	142	211	1	0	255
1500	86	74	63	1	0	54
1504	12	4	19	0	0	8
1507	54	38	34	1	0	49
1515	147	114	185	0	0	153
1546	152	90	180	2	0	175
2002	356	381	305	6	1	251
2004	179	142	131	2	0	120
2026	231	244	177	5	0	174
2029	365	398	301	5	0	263
2077	415	446	355	6	0	353
2086	364	421	280	2	0	306
2099	348	305	231	4	0	216
2100	468	450	416	5	0	363
2114	421	467	306	5	0	281
2143	289	250	282	1	0	257
3000	289	335	279	6	0	251
3002	384	363	314	3	0	275
3004	315	303	219	6	1	219
3008	374	399	295	7	0	293
3058	377	386	236	11	0	246
3097	425	439	264	5	1	262
3113	566	472	397	4	0	333
3128	597	551	443	3	0	399
3144	560	421	332	3	0	296
3151	418	356	222	4	0	190
3177	470	452	320	4	0	415
3185	206	229	240	12	0	287

	VOTES	PERCENT		VOTES	PERCENT
Council President METRO, AT LARGE					
Vote For 1					
01 = Bob Stacey	40,656	37.89	04 = WRITE-IN	662	.62
02 = Rex Burkholder	32,797	30.57	05 = OVER VOTES	15	
03 = Tom Hughes	33,187	30.93	06 = UNDER VOTES	30,832	

(CONTINUED FROM PREVIOUS PAGE)

	01	02	03	04	05	06
3193	511	450	358	15	1	364
3240	452	366	364	10	2	383
3248	348	314	205	5	0	262
3253	506	507	353	4	0	314
3259	550	576	293	2	0	301
3274	380	297	221	5	0	201
3290	638	442	371	4	1	345
3297	237	179	176	4	0	199
3307	253	192	276	5	0	250
3311	268	198	245	3	0	260
3315	174	173	150	10	0	143
3322	254	164	247	4	0	229
3327	203	144	178	4	1	183
3329	382	253	393	10	0	346
3330	430	281	378	5	0	368
4022	356	308	207	6	0	156
4027	465	312	187	5	0	185
4041	686	458	331	5	0	296
4049	557	353	284	4	0	273
4065	663	314	303	2	0	222
4106	383	304	220	2	0	178
4111	588	358	352	4	0	323
4125	278	214	233	9	0	242
4131	381	307	236	5	0	213
4155	442	324	329	9	1	318
4167	576	411	291	4	0	246
4178	300	230	225	5	0	195
4185	228	213	186	1	0	180
4202	309	270	245	6	0	212
4216	108	65	102	2	0	84
4242	449	344	303	1	0	271
4250	381	314	261	1	0	249
4254	421	296	249	4	1	238
4282	644	297	404	3	0	364
4295	594	406	373	4	0	361
4299	335	268	272	7	0	272
4309	220	174	246	10	0	218
4320	223	170	217	4	0	215
4333	335	291	279	5	0	289
4338	257	203	268	13	0	214
4339	284	244	274	11	0	221
4340	164	110	125	3	0	129
4344	195	174	194	9	0	181
4345	256	229	300	7	0	288
4350	320	255	360	12	0	239
4352	178	116	138	6	0	119
4359	156	134	152	1	0	152
4360	189	139	186	6	0	144
4361	283	219	265	12	0	228
4362	195	148	188	9	0	117
4363	486	379	320	6	0	293
5029	52	49	51	0	0	70
5100	314	252	352	10	0	338
5200	339	278	306	14	0	368
5201	225	261	267	17	0	279

	VOTES	PERCENT		VOTES	PERCENT
Council President METRO, AT LARGE					
Vote For 1					
01 = Bob Stacey	40,656	37.89	04 = WRITE-IN	662	.62
02 = Rex Burkholder	32,797	30.57	05 = OVER VOTES	15	
03 = Tom Hughes	33,187	30.93	06 = UNDER VOTES	30,832	

(CONTINUED FROM PREVIOUS PAGE)

	01	02	03	04	05	06
5301	74	83	81	4	1	95
5401	50	10	24	0	0	47
5425	39	20	55	1	0	49
5602	31	15	42	1	0	36
5604	129	86	172	8	0	178
5605	20	12	10	0	0	6
5819	243	248	241	8	0	248
5820	367	239	345	11	0	351
5828	284	264	326	10	0	333
5842	410	361	513	16	0	512
5846	292	343	384	17	0	456
5850	133	104	172	8	0	178
5851	314	317	336	9	0	444
5853	295	249	344	13	1	342
5855	343	287	397	7	0	416
5861	176	156	210	3	0	191
5868	211	163	231	7	0	253
5870	202	175	215	8	0	213
5871	111	99	101	4	0	111

Certificate

I certify that the votes recorded on this abstract correctly summarize the tally of votes cast at the election indicated.



Tim Scott, Director of Elections
 Multnomah County, Oregon

Numbered Key Canvass
 RUN DATE:06/03/10 09:45 AM

Washington County
 Primary Election
 May 18, 2010
 Nonpartisan

Official
 REPORT-EL52 PAGE 0119

	VOTES	PERCENT		VOTES	PERCENT
Metro Council President					
Vote for 1					
01 = Bob Stacey	18,588	28.87	04 = WRITE-IN	419	.65
02 = Rex Burkholder	15,362	23.86	05 = OVER VOTES	12	
03 = Tom Hughes	30,014	46.62	06 = UNDER VOTES	24,764	

	01	02	03	04	05	06
0302 302 KINNAMAN	135	111	233	2	0	147
0303 303 WITCH HAZEL	13	9	28	0	0	8
0304 304 BUTTERNUT	188	148	319	4	0	195
0306 306 TANASBOURNE	48	35	70	0	0	44
0307 307 WILLOW CREEK	93	79	362	1	1	112
0309 309 HAWTHORNE FARMS	231	207	533	13	0	287
0312 312 HAGG LAKE	2	2	14	0	0	2
0313 313 HILLSBORO-UNINCORP	8	2	20	0	0	6
0314 314 GLENCOE	0	0	0	0	0	0
0318 318 MINTER BRIDGE	175	147	556	1	0	188
0319 319 QUATAMA STREET	67	61	115	1	0	62
0320 320 HAZELDALE	133	147	245	3	0	159
0322 322 JACKTOWN	6	1	5	0	0	4
0323 323 INDIAN HILLS	177	138	327	3	0	180
0325 325 HILLSBORO-ISLANDS	0	0	0	0	0	0
0327 327 BROWN MIDDLE SCHOOL	152	122	465	4	0	191
0328 328 FARMINGTON VIEW	0	1	4	0	0	0
0329 329 CENTURY SCHOOL	163	123	576	4	0	200
0331 331 PORTLAND/BARNES	2	0	0	0	0	0
0332 332 ORENCO STATION	148	127	523	1	0	173
0333 333 JOHN OLSEN	110	85	166	5	0	156
0335 335 JACKSON SCHOOL	153	123	765	9	0	240
0336 336 FAIRGROUNDS	125	101	494	1	0	156
0337 337 WALNUT ST	163	141	578	5	0	221
0338 338 CORNELIUS	199	176	460	0	0	229
0339 339 FOREST GROVE-EAST	103	84	204	6	0	135
0340 340 FOREST GROVE-WEST	186	150	332	6	0	239
0341 341 CORNELIUS-SCHEFFLIN	13	5	4	0	0	6
0342 342 DAVID HILL RD	7	5	5	0	0	4
0343 343 MOOBERRY	212	153	783	2	0	221
0344 344 HILLSBORO CENTRAL	185	142	564	4	0	201
0345 345 W/HILLSBORO UNINCORP	0	1	4	0	0	0
0346 346 CORNELIUS/TUAL RIVER	21	4	35	0	0	6
0348 348 LAKE OSWEGO	10	8	11	0	0	16
0349 349 DIVISION STREET	152	147	203	6	0	141
0350 350 FIR GROVE	372	272	549	6	0	393
0351 351 ALOHA PARK	116	113	204	3	0	129
0352 352 BEAVERTON-CENTER	42	44	49	1	0	29
0353 353 WALKER ROAD-SOUTH	119	90	141	3	0	143
0354 354 CHEHALEM SCHOOL	310	254	485	3	0	386
0355 355 MEADOW PARK	231	196	257	3	0	253
0356 356 ALOHA-WEST	105	101	164	5	1	130
0357 357 HERITAGE PARK	99	103	166	2	0	125
0358 358 SEMINOLE ESTATES	60	37	120	0	0	54
0359 359 WATERHOUSE	111	96	175	4	0	136
0360 360 PHEASANT LANE	135	157	241	10	0	141
0361 361 MILLIKAN	77	68	96	2	0	81
0362 362 CEDAR HILLS	340	296	432	6	1	412
0363 363 BARNES RD	299	200	357	3	0	349
0364 364 MCDANIEL RD	385	241	442	7	1	497
0365 365 LEAHY RD	368	283	454	4	0	426
0366 366 WEST TUALATIN VIEW	124	80	125	1	0	144
0367 367 THOMPSON RD	227	171	354	6	0	332

Numbered Key Canvass
 RUN DATE: 06/03/10 09:45 AM

Washington County
 Primary Election
 May 18, 2010
 Nonpartisan

Official
 REPORT-EL52 PAGE 0120

	VOTES	PERCENT		VOTES	PERCENT
Metro Council President					
Vote for 1					
01 = Bob Stacey	18,588	28.87	04 = WRITE-IN	419	.65
02 = Rex Burkholder	15,362	23.86	05 = OVER VOTES	12	
03 = Tom Hughes	30,014	46.62	06 = UNDER VOTES	24,764	

(CONTINUED FROM PREVIOUS PAGE)

	01	02	03	04	05	06
0368 368 SOMERSET	226	201	360	3	0	340
0369 369 COLUMBIA AVE	121	103	233	1	0	186
0370 370 ROCK CREEK	154	121	330	3	0	217
0371 371 OAK HILLS	203	129	321	1	0	250
0372 372 RIDGEWOOD SCHOOL	194	130	234	2	0	223
0374 374 JACOBSON RD	0	3	2	0	0	0
0375 375 PORTLAND CITY	24	24	17	0	0	31
0376 376 WESTVIEW	152	104	212	3	0	183
0377 377 BETHANY EAST	186	176	359	2	0	314
0378 378 CANYON LN	117	73	154	1	0	101
0379 379 HALL BLVD	285	245	308	6	0	308
0380 380 HIGHLAND PARK	209	175	291	2	0	281
0381 381 BEAVERTON/CENTER ST	170	141	213	1	0	180
0382 382 GREENWAY	226	217	270	6	0	243
0383 383 BEAVERTON-HILLSDALE	124	106	179	2	0	146
0384 384 GARDEN HOME	275	159	238	5	0	275
0385 385 PORTLAND GOLF CLUB	307	188	366	6	0	381
0386 386 RALEIGH PARK	398	307	481	6	0	486
0387 387 SUNSET CORRIDOR	36	40	55	2	0	54
0388 388 WHITFORD	17	14	15	0	0	28
0389 389 SEXTON MOUNTAIN	256	211	359	7	0	302
0390 390 SOUTHRIDGE	313	240	444	9	0	379
0391 391 PORTLAND CITY	18	15	12	0	0	13
0392 392 PORTLAND CITY COM 2	19	10	12	1	0	12
0393 393 MONTCLAIR	77	57	62	0	0	70
0394 394 CORNELIUS EAST	5	2	11	0	0	3
0395 395 MURRAY HILL	183	128	235	5	0	192
0396 396 DURHAM	79	65	99	1	0	147
0397 397 BULL MOUNTAIN	231	180	321	5	0	451
0398 398 COOPER MOUNTAIN	70	27	154	0	0	83
0399 399 METZGER	176	149	222	4	0	261
0400 400 WASHINGTON SQUARE	222	190	270	11	0	334
0401 401 MAYO STREET	183	167	171	4	0	187
0402 402 TIGARD/WALNUT ST	82	70	124	4	0	138
0403 403 TIGARD/GAARDE ST	329	274	469	14	0	583
0404 404 FOWLER SCHOOL	187	217	288	4	0	340
0405 405 THALITY SCHOOL	409	366	487	12	0	655
0406 406 TIGARD CITY HALL	256	240	301	6	1	314
0407 407 NORTH BARNES	79	46	123	1	0	94
0408 408 SUMMERFIELD	527	434	513	8	1	833
0409 409 SUMMERLAKE-WEST	167	144	256	2	0	222
0410 410 BEEF BEND RD	123	116	183	1	1	193
0411 411 SCHOLLS HEIGHTS	129	99	163	0	0	164
0412 412 COOPER MT SCHOOL	127	116	218	3	0	177
0413 413 FISCHER/PACIFIC HWY	34	29	56	0	0	71
0414 414 BARROWS RD	61	63	99	2	0	100
0415 415 BEEF BEND/131ST	61	48	81	0	0	113
0416 416 SUMMERLAKE-EAST	116	98	187	2	1	142
0417 417 ELDORADO	125	120	124	0	0	174
0418 418 HART ROAD	33	23	41	0	0	40
0419 419 KING CITY	256	194	269	2	0	371
0420 420 TUALATIN CITY	265	233	342	12	0	612
0421 421 TRI-CITIES	2	0	0	0	0	7

Numbered Key Canvass
 RUN DATE:06/03/10 09:45 AM


Washington County
 Primary Election
 May 18, 2010
 Nonpartisan

Official
 REPORT-EL52 PAGE 0121

	VOTES	PERCENT		VOTES	PERCENT
Metro Council President					
Vote for 1					
01 = Bob Stacey	18,588	28.87	04 = WRITE-IN	419	.65
02 = Rex Burkholder	15,362	23.86	05 = OVER VOTES	12	
03 = Tom Hughes	30,014	46.62	06 = UNDER VOTES	24,764	

(CONTINUED FROM PREVIOUS PAGE)

	01	02	03	04	05	06
0422 422 FG NORTH/UNINCORP	11	5	12	0	0	14
0423 423 TUALATIN-NORTH	207	203	238	6	0	395
0424 424 CENTRAL SHERWOOD CITY	299	246	363	6	0	368
0425 425 SHERWOOD-UNINCORP	8	6	15	0	0	10
0426 426 GRONER	3	5	16	0	0	9
0427 427 SCHOLLS	0	0	2	0	0	0
0428 428 TUALATIN-WEST	110	77	142	5	0	174
0429 429 MILLER HILL	108	104	183	6	0	132
0432 432 WILSONVILLE	10	12	16	1	0	9
0433 433 ED BYROM SCHOOL	169	182	241	2	1	413
0434 434 ERROL HASSELL	205	188	355	10	1	293
0435 435 SE SHERWOOD CITY	245	208	317	9	0	372
0436 436 TUALATIN CITY	196	112	240	5	0	354
0437 437 HAZELBROOK	7	7	3	0	0	9
0438 438 SE COUNTY	33	33	66	2	0	62
0439 439 PCC	4	4	3	0	0	17
0440 440 HILLSBORO-SOUTH	34	24	76	1	0	33
0441 441 PORTLAND CITY SOUTH	5	6	7	0	0	5
0442 442 KEMMER RD	46	50	108	2	0	73
0443 443 JENKINS/BASELINE	0	0	2	0	0	0
0444 444 SPRINGVILLE	106	96	192	5	0	172
0445 445 SCHOLLS HTS N	37	32	53	1	0	53
0446 446 LOMBARD	110	104	101	1	1	93
0447 447 BETHANY WEST	195	146	285	4	0	263
0448 448 CEDAR HILLS	14	20	18	1	0	13
0449 449 CANYON/217	9	5	9	0	0	9
0451 451 GRABHORN	30	34	66	1	0	43
0452 452 JOHNSON/185TH	154	112	230	6	0	177
0453 453 BASELINE/185TH	4	1	3	0	0	1
0454 454 BULL MT SPLIT	24	22	54	3	0	53
0455 455 S TIGARD/PACIFIC HWY	0	1	3	0	0	1
0456 456 FOREST GROVE-NORTH	5	4	14	2	0	7
0457 457 NW SHERWOOD CITY	103	121	152	8	0	173
0458 458 FOREST GROVE-WEST	170	152	494	3	1	305
0459 459 FOREST GROVE-SOUTH	173	188	404	3	0	269
0460 460 JOHN OLSEN WEST	73	83	117	2	0	90
0461 461 WATERHOUSE	157	155	266	2	0	207



NUMBERED KEY CANVASS

RUN DATE:06/01/10 09:10 AM

Clackamas County
Primary Election
May 18, 2010

REPORT-EL52 PAGE 0133

Canvasser, METRO DISTRICT 1

Vote For 1

- 01 = Duke Shepard
- 02 = Christopher Gorsek
- 03 = Shirley R Craddick
- 04 = Jeffery Reynolds

VOTES PERCENT

VOTES PERCENT

891 21.92
 226 5.56
 1,890 46.49
 1,039 25.56

05 = WRITE-IN
 06 = OVER VOTES
 07 = UNDER VOTES

19 .47
 0
 1,926

	01	02	03	04	05	06	07
0094 94	3	1	7	3	0	0	7
0096 96	169	43	469	227	2	0	405
0097 97	9	8	51	16	2	0	60
0098 98	97	19	247	83	3	0	235
0390 390	99	14	157	103	1	0	185
0394 394	46	12	116	72	0	0	123
0401 401	86	39	162	99	1	0	170
0403 403	76	17	128	103	0	0	122
0405 405	65	10	143	82	0	0	137
0407 407	14	3	26	21	2	0	40
0422 422	60	17	90	83	4	0	115
0443 443	71	21	128	77	1	0	136
0444 444	8	6	34	12	0	0	48
0445 445	38	6	56	23	1	0	68
0446 446	50	10	76	35	2	0	75

CERTIFIED COPY OF THE ORIGINAL
 SHERRY HALL, COUNTY CLERK

BY: *Sherry Hall*

	VOTES	PERCENT		VOTES	PERCENT
Councilor METRO, 1st District					
Vote For 1					
01 = Duke Shepard	5,130	21.58			
02 = Christopher Gorsek	3,190	13.42	05 = WRITE-IN	158	.66
03 = Shirley R Craddick	11,125	46.81	06 = OVER VOTES	7	
04 = Jeffery Reynolds	4,164	17.52	07 = UNDER VOTES	7,663	

	01	02	03	04	05	06	07
0543 543	2	1	3	0	0	0	1
0547 547	5	2	10	8	0	0	19
3000	62	30	104	32	2	0	87
3297	0	0	0	0	0	0	0
3307	173	107	301	118	5	0	272
3311	184	88	291	119	4	2	286
3315	148	75	185	80	7	0	155
3322	153	86	309	109	1	0	240
3329	244	107	294	162	2	0	233
3330	245	131	569	166	2	1	348
4309	151	81	290	128	4	0	214
4338	191	84	291	143	11	0	235
4344	20	16	25	15	1	0	37
4345	50	12	42	33	0	0	56
4350	251	136	372	170	3	0	254
4352	143	41	165	80	3	0	125
4359	108	71	183	72	3	1	157
4361	214	117	306	130	9	0	231
5029	45	18	56	29	0	0	74
5100	194	96	449	199	5	0	323
5200	181	200	409	176	11	0	328
5201	164	159	332	134	9	0	251
5301	51	34	116	57	1	1	78
5401	23	9	55	8	0	0	36
5425	21	22	36	35	1	0	49
5602	13	9	44	21	1	0	37
5604	82	48	190	102	3	0	148
5605	7	8	10	10	0	0	13
5819	140	117	381	123	2	0	225
5820	175	136	523	178	6	0	295
5828	173	120	481	156	6	0	281
5842	247	161	850	187	13	0	354
5846	191	137	571	211	10	0	372
5850	82	74	203	77	5	0	154
5851	213	124	546	177	1	0	359
5853	146	116	521	170	4	1	286
5855	189	147	592	174	6	0	342
5861	109	82	273	101	3	0	168
5868	137	71	306	116	5	1	229
5870	139	70	292	97	9	0	206
5871	64	47	149	61	0	0	105

Certificate

I certify that the votes recorded on this abstract correctly summarize the tally of votes cast at the election indicated.



Tim Scott, Director of Elections
 Multnomah County, Oregon

NUMBERED KEY CANVASS

Clackamas County
 Primary Election
 May 18, 2010

RUN DATE:06/01/10 09:10 AM

C. Floor, METRO DISTRICT 2

Vote For 1

- 01 = Carlotta Collette
- 02 = WRITE-IN

VOTES PERCENT

VOTES PERCENT

21,291 98.61 03 = OVER VOTES
 301 1.39 04 = UNDER VOTES

1
 23,300

 01 02 03 04

0001 1	208	4	0	223
0002 2	211	5	0	246
0003 3	181	0	0	175
0005 5	166	5	0	148
0006 6	202	1	0	240
0007 7	418	6	0	462
0008 8	396	2	0	448
0009 9	229	5	0	274
0011 11	282	4	0	330
0012 12	390	6	0	438
0031 31	75	1	0	66
0032 32	87	5	0	86
0033 33	245	2	0	271
0034 34	233	3	0	269
0038 38	139	0	0	193
0039 39	229	8	0	228
0051 51	253	9	0	209
0053 53	193	4	0	155
0054 54	155	6	0	131
0056 56	159	3	0	142
0057 57	191	5	0	248
0058 58	167	0	0	201
0060 60	224	1	0	213
0062 62	211	8	0	214
0063 63	177	2	0	168
0064 64	205	4	0	197
0090 90	0	0	0	0
0091 91	34	3	0	45
0092 92	16	0	0	9
0093 93	31	1	0	26
0095 95	2	0	0	0
0097 97	0	0	0	0
0098 98	0	0	0	0
0130 130	506	2	0	620
0131 131	481	3	1	623
0132 132	439	8	0	517
0134 134	385	5	0	488
0135 135	276	3	0	319
0136 136	250	3	0	327
0138 138	384	7	0	500
0139 139	367	3	0	447
0140 140	177	1	0	162
0151 151	327	3	0	381
0152 152	211	3	0	312
0153 153	330	2	0	390
0154 154	294	2	0	302
0155 155	420	2	0	519
0157 157	163	3	0	209
0158 158	284	2	0	282
0159 159	270	6	0	348
0160 160	273	3	0	374
0162 162	321	2	0	373
0163 163	306	5	0	441
0164 164	242	4	0	257
0165 165	268	1	0	302

NUMBERED KEY CANVASS

RUN DATE:06/01/10 09:10 AM

Clackamas County
Primary Election
May 18, 2010

REPORT-EL52 PAGE 0135

C. Flor, METRO DISTRICT 2

Vote For 1

01 = Carlotta Collette

02 = WRITE-IN

VOTES PERCENT

21,291 98.61
301 1.39

03 = OVER VOTES
04 = UNDER VOTES

VOTES PERCENT

1
23,300

(CONTINUED FROM PREVIOUS PAGE)

	01	02	03	04
0166 166	288	0	0	355
0167 167	271	1	0	239
0169 169	144	3	0	181
0170 170	5	0	0	2
0171 171	3	0	0	16
0251 251	0	0	0	1
0300 300	150	3	0	158
0301 301	179	2	0	160
0302 302	113	1	0	108
0303 303	71	2	0	95
0305 305	14	2	0	13
0306 306	26	0	0	35
0313 313	117	1	0	182
0326 326	154	8	0	234
0327 327	11	0	0	12
0328 328	19	0	0	14
0411 411	279	2	0	302
0412 412	268	7	0	269
0413 413	98	5	0	142
0414 414	253	4	0	255
0441 441	61	0	0	35
0442 442	203	4	0	200
0445 445	125	0	0	95
0451 451	151	1	0	108
0452 452	88	0	0	67
0453 453	233	3	0	225
0454 454	317	2	0	339
0475 475	269	5	0	333
0478 478	46	5	0	41
0480 480	173	0	0	170
0481 481	331	5	0	267
0491 491	70	4	0	56
0503 503	231	1	0	251
0505 505	219	6	0	244
0506 506	126	1	0	126
0507 507	184	4	0	165
0521 521	189	4	0	165
0522 522	162	2	0	125
0523 523	68	0	0	57
0525 525	200	5	0	216
0526 526	235	1	0	253
0530 530	208	3	0	212
0531 531	195	3	0	187
0532 532	140	0	0	173
0533 533	212	0	0	169
0538 538	173	3	0	181
0549 549	165	0	0	151
0550 550	273	5	0	266
0551 551	183	3	0	186
0552 552	177	1	0	214
0553 553	94	1	0	56
0555 555	303	5	0	309
0560 560	121	1	0	130
0561 561	20	0	0	18
0562 562	0	0	0	0

NUMBERED KEY CANVASS

RUN DATE:06/01/10 09:10 AM

Clackamas County
Primary Election
May 18, 2010

REPORT-EL52 PAGE 0136

Clackamas Mayor, METRO DISTRICT 2

Vote For 1

01 = Carlotta Collette
02 = WRITE-IN

VOTES PERCENT

21,291 98.61
301 1.39


03 = OVER VOTES
04 = UNDER VOTES

VOTES PERCENT

1
23,300

(CONTINUED FROM PREVIOUS PAGE)

	01	02	03	04
0563 563	159	6	0	138
0565 565	0	0	0	2
0568 568	38	0	0	47
0587 587	3	0	0	2

CERTIFIED COPY OF THE ORIGINAL
SHERRY HALL, COUNTY CLERK
BY: 

	VOTES PERCENT					VOTES PERCENT	
Councilor METRO, 2nd District							
Vote For 1							
01 = Carlotta Collette			2,840	98.85	03 = OVER VOTES		1
02 = WRITE-IN			33	1.15	04 = UNDER VOTES		2.957
	01	02	03	04			
0156 156	22	0	0	15			
1183	0	0	0	0			
1211	358	4	0	376			
1213	698	11	0	667			
1222	915	5	1	956			
1238	187	1	0	213			
1400	403	6	0	394			
1546	257	6	0	336			

Certificate

I certify that the votes recorded on this abstract correctly summarize the tally of votes cast at the election indicated.



Tim Scott, Director of Elections
Multnomah County, Oregon

Numbered Key Canvass
 RUN DATE:06/03/10 09:45 AM

Washington County
 Primary Election
 May 18, 2010
 Nonpartisan

Official
 REPORT-EL52 PAGE 0122

Metro Councilor Dist 4

Vote for 1

- 01 = John Verbeek
- 02 = Kathryn Harrington
- 03 = WRITE-IN

VOTES PERCENT

9,455 30.62
 21,313 69.02
 113 .37

04 = OVER VOTES
 05 = UNDER VOTES

VOTES PERCENT

8
 11,992

	01	02	03	04	05
0302 302 KINNAMAN	151	294	1	0	182
0303 303 WITCH HAZEL	15	32	0	0	11
0304 304 BUTTERNUT	213	409	2	0	230
0306 306 TANASBOURNE	37	107	1	0	52
0307 307 WILLOW CREEK	165	325	1	0	157
0309 309 HAWTHORNE FARMS	231	664	7	0	369
0312 312 HAGG LAKE	7	8	0	0	5
0313 313 HILLSBORO-UNINCORP	5	17	0	0	14
0314 314 GLENCOE	0	0	0	0	0
0318 318 MINTER BRIDGE	232	556	1	0	278
0319 319 QUATAMA STREET	80	148	3	0	75
0320 320 HAZELDALE	147	354	2	0	184
0322 322 JACKTOWN	6	5	0	0	5
0323 323 INDIAN HILLS	214	379	1	0	231
0327 327 BROWN MIDDLE SCHOOL	239	460	1	2	232
0328 328 FARMINGTON VIEW	1	4	0	0	0
0329 329 CENTURY SCHOOL	291	510	4	0	261
0331 331 PORTLAND/BARNES	0	2	0	0	0
0332 332 ORENCO STATION	201	539	1	0	231
0333 333 JOHN OLSEN	107	245	2	0	168
0335 335 JACKSON SCHOOL	301	618	4	1	366
0336 336 FAIRGROUNDS	213	449	4	0	211
0337 337 WALNUT ST	279	536	5	0	288
0338 338 CORNELIUS	276	546	3	1	238
0339 339 FOREST GROVE-EAST	116	264	2	0	150
0340 340 FOREST GROVE-WEST	228	434	5	0	246
0341 341 CORNELIUS-SCHEFFLIN	7	15	0	0	6
0342 342 DAVID HILL RD	6	9	0	0	6
0343 343 MOOBERRY	326	696	1	1	347
0344 344 HILLSBORO CENTRAL	257	551	6	1	281
0345 345 W/HILLSBORO UNINCORP	0	4	0	0	1
0346 346 CORNELIUS/TUAL RIVER	15	38	0	0	13
0351 351 ALOHA PARK	145	257	1	0	162
0355 355 MEADOW PARK	184	489	1	0	266
0356 356 ALOHA-WEST	130	219	5	1	151
0357 357 HERITAGE PARK	122	243	2	0	128
0358 358 SEMINOLE ESTATES	64	137	0	0	70
0359 359 WATERHOUSE	113	280	4	0	125
0360 360 PHEASANT LANE	131	374	4	1	174
0361 361 MILLIKAN	71	169	2	0	82
0362 362 CEDAR HILLS	267	757	6	0	457
0363 363 BARNES RD	241	623	3	0	341
0364 364 MCDANIEL RD	313	758	3	0	499
0365 365 LEAHY RD	268	801	5	0	461
0366 366 WEST TUALATIN VIEW	86	210	1	0	171
0367 367 THOMPSON RD	244	527	0	0	319
0368 368 SOMERSET	228	563	0	0	339
0369 369 COLUMBIA AVE	138	293	0	0	213
0370 370 ROCK CREEK	201	365	0	0	259
0371 371 OAK HILLS	173	500	1	0	230
0372 372 RIDGEWOOD SCHOOL	143	386	0	0	254
0374 374 JACOBSON RD	2	0	0	0	3
0375 375 PORTLAND CITY	0	7	0	0	6

Numbered Key Canvass
 RUN DATE:06/03/10 09:45 AM


Washington County
 Primary Election
 May 18, 2010
 Nonpartisan

Official
 REPORT-EL52 PAGE 0123

	VOTES	PERCENT		VOTES	PERCENT
Metro Councilor Dist 4					
Vote for 1					
01 = John Verbeek	9,455	30.62			
02 = Kathryn Harrington	21,313	69.02	04 = OVER VOTES	8	
03 = WRITE-IN	113	.37	05 = UNDER VOTES	11,992	

(CONTINUED FROM PREVIOUS PAGE)

	01	02	03	04	05
0376 376 WESTVIEW	120	327	0	0	207
0377 377 BETHANY EAST	222	503	1	0	311
0378 378 CANYON LN	82	236	0	0	128
0387 387 SUNSET CORRIDOR	28	95	0	0	64
0394 394 CORNELIUS EAST	1	12	0	0	8
0407 407 NORTH BARNES	71	173	1	0	98
0422 422 FG NORTH/UNINCORP	13	16	0	0	13
0439 439 PCC	1	12	0	0	15
0440 440 HILLSBORO-SOUTH	44	89	1	0	34
0444 444 SPRINGVILLE	137	255	2	0	177
0447 447 BETHANY WEST	165	451	1	0	276
0448 448 CEDAR HILLS	0	0	0	0	0
0452 452 JOHNSON/185TH	171	307	4	0	197
0453 453 BASELINE/185TH	6	3	0	0	0
0456 456 FOREST GROVE-NORTH	7	12	2	0	11
0458 458 FOREST GROVE-WEST	284	517	3	0	321
0459 459 FOREST GROVE-SOUTH	233	517	1	0	286
0460 460 JOHN OLSEN WEST	75	184	1	0	105
0461 461 WATERHOUSE	165	428	1	0	193



NUMBERED KEY CANVASS

RUN DATE:06/01/10 09:10 AM

Clackamas County
Primary Election
May 18, 2010

REPORT-EL52 PAGE 0130

Ac for METRO
Vote For 1
01 = Suzanne Flynn
02 = WRITE-IN

VOTES PERCENT

VOTES PERCENT

26,832 99.11 03 = OVER VOTES
242 .89 04 = UNDER VOTES

2
28,774

	01	02	03	04
0001 1	212	4	0	219
0002 2	223	3	0	236
0003 3	199	0	0	157
0005 5	173	3	0	143
0006 6	205	1	0	237
0007 7	438	6	0	442
0008 8	420	2	0	424
0009 9	231	5	0	272
0011 11	290	3	0	323
0012 12	408	6	0	420
0031 31	77	1	0	64
0032 32	91	3	0	84
0033 33	253	2	0	263
0034 34	245	2	0	258
0038 38	143	0	0	189
0039 39	238	6	0	221
0051 51	243	6	0	222
0053 53	179	1	0	172
0054 54	152	2	0	138
0056 56	160	2	0	142
0057 57	194	1	0	249
0058 58	158	1	0	209
0060 60	210	0	0	228
0062 62	208	5	0	220
0063 63	164	2	0	181
0064 64	202	4	0	200
0090 90	0	0	0	0
0091 91	36	0	0	46
0092 92	14	1	0	10
0093 93	32	0	0	26
0094 94	8	0	0	13
0095 95	2	0	0	0
0096 96	636	5	0	674
0097 97	61	0	0	85
0098 98	316	2	0	366
0130 130	520	1	0	607
0131 131	496	4	0	608
0132 132	457	3	0	504
0134 134	384	3	0	491
0135 135	278	1	0	319
0136 136	251	1	0	328
0138 138	399	3	0	489
0139 139	380	1	0	436
0140 140	178	1	0	161
0151 151	329	1	0	381
0152 152	220	1	0	305
0153 153	336	3	0	383
0154 154	295	2	0	301
0155 155	425	2	0	514
0157 157	166	3	0	206
0158 158	284	2	0	282
0159 159	270	3	0	351
0160 160	279	1	0	370
0162 162	321	2	0	373
0163 163	323	0	0	429

A. Jr METRO

Vote For 1

01 = Suzanne Flynn
02 = WRITE-IN

VOTES PERCENT

26,832 99.11
242 .89

03 = OVER VOTES
04 = UNDER VOTES

VOTES PERCENT

2
28,774

(CONTINUED FROM PREVIOUS PAGE)

	01	02	03	04
0164 164	244	5	0	254
0165 165	282	2	0	287
0166 166	294	1	0	348
0167 167	266	2	0	243
0169 169	146	2	0	180
0170 170	5	0	0	2
0171 171	3	0	0	16
0201 201	280	3	0	259
0202 202	252	2	0	238
0203 203	330	0	0	383
0204 204	259	2	0	272
0205 205	174	2	0	178
0206 206	349	5	0	313
0251 251	0	0	0	1
0252 252	383	3	0	474
0300 300	154	1	0	156
0301 301	187	0	0	154
0302 302	121	0	0	101
0303 303	156	1	1	173
0305 305	14	0	0	15
0306 306	27	0	0	34
0307 313	116	0	0	184
0308 326	169	3	0	264
0327 327	259	3	0	359
0328 328	18	0	0	15
0337 337	2	0	0	2
0390 390	204	4	0	351
0394 394	145	2	0	222
0401 401	242	1	0	314
0403 403	208	0	0	238
0405 405	201	1	0	235
0407 407	53	2	0	51
0411 411	287	0	0	296
0412 412	280	2	0	262
0413 413	107	3	0	135
0414 414	265	3	0	244
0422 422	186	3	0	180
0441 441	61	0	0	35
0442 442	199	4	0	204
0443 443	211	5	0	218
0444 444	40	0	0	68
0445 445	233	0	0	179
0446 446	136	2	0	110
0451 451	155	3	0	102
0452 452	89	0	0	66
0453 453	237	1	1	222
0454 454	330	1	0	327
0475 475	270	1	0	336
0478 478	52	4	0	36
0480 480	176	0	0	167
0481 481	343	3	0	257
0491 491	74	3	0	53
0503 503	230	2	0	251
0505 505	227	4	0	238
0506 506	128	1	0	124

NUMBERED KEY CANVASS

RUN DATE:06/01/10 09:10 AM

Clackamas County
Primary Election
May 18, 2010

REPORT-EL52 PAGE 0132

Ac)
Sr METRO
Vote For 1
01 = Suzanne Flynn
02 = WRITE-IN

VOTES PERCENT
26,832 99.11
242 .89

03 = OVER VOTES
04 = UNDER VOTES

VOTES PERCENT
2
28,774

(CONTINUED FROM PREVIOUS PAGE)

	01	02	03	04
0507 507	175	4	0	174
0521 521	193	3	0	162
0522 522	163	1	0	125
0523 523	75	0	0	50
0525 525	206	3	0	212
0526 526	243	0	0	246
0530 530	215	2	0	206
0531 531	201	3	0	181
0532 532	145	0	0	168
0533 533	206	0	0	175
0538 538	185	1	0	171
0549 549	168	0	0	148
0550 550	277	2	0	265
0551 551	184	2	0	186
0552 552	184	1	0	207
0553 553	95	1	0	55
0555 555	301	3	0	313
0560 560	121	1	0	130
0561 561	21	0	0	17
0562 562	0	0	0	0
0563 563	162	6	0	135
0565 565	0	0	0	2
0568 568	38	0	0	47
0587 587	3	0	0	2

CERTIFIED COPY OF THE ORIGINAL
SHERRY HALL, COUNTY CLERK
BY: *Sherry Hall*

	VOTES	PERCENT		VOTES	PERCENT
Auditor METRO, AT LARGE					
Vote For 1					
01 = Suzanne Flynn	68,328	98.51	03 = OVER VOTES	3	
02 = WRITE-IN	1,031	1.49	04 = UNDER VOTES	68,787	

	01	02	03	04
0156 156	19	0	0	18
0158 158	26	0	0	36
0543 543	5	0	0	2
0547 547	11	0	0	33
0548 548	3	0	0	3
0601 601	0	0	0	0
1013	745	7	0	866
1017	484	3	0	450
1025	534	10	0	490
1045	85	0	0	71
1053	657	4	0	549
1103	656	7	0	515
1156	676	6	0	846
1170	920	10	0	1042
1183	682	6	0	589
1205	808	5	0	883
1211	453	5	0	492
1213	701	9	0	666
1222	923	8	0	946
1224	796	13	0	899
1226	516	3	0	593
1230	918	9	0	1075
1238	495	5	0	461
1240	392	4	0	434
1245	890	12	0	995
1315	851	8	1	751
1321	760	10	0	825
1400	407	1	0	395
1500	117	2	0	159
1504	17	0	0	26
1507	69	0	0	107
1515	261	1	0	337
1546	258	1	0	340
2002	711	15	0	574
2004	336	4	0	234
2026	433	3	0	395
2029	723	11	0	598
2077	777	19	0	779
2086	711	12	0	650
2099	532	7	0	565
2100	810	14	0	878
2114	700	9	0	771
2143	544	6	0	529
3000	620	13	0	527
3002	694	8	0	637
3004	556	10	0	497
3008	690	13	0	665
3058	610	11	0	635
3097	700	8	0	688
3113	845	10	0	917
3128	882	12	0	1099
3144	717	12	0	883
3151	575	8	0	607
3177	781	9	0	871
3185	456	7	0	511
3193	868	18	0	813

	VOTES	PERCENT		VOTES	PERCENT
Auditor METRO, AT LARGE					
Vote For 1					
01 = Suzanne Flynn	68,328	98.51	03 = OVER VOTES	3	
02 = WRITE-IN	1,031	1.49	04 = UNDER VOTES	68,787	

(CONTINUED FROM PREVIOUS PAGE)

	01	02	03	04
3240	757	12	0	808
3248	561	10	0	563
3253	842	5	0	837
3259	823	9	0	890
3274	529	11	0	564
3290	843	9	0	949
3297	387	5	0	403
3307	494	9	0	473
3311	470	7	0	497
3315	343	10	0	297
3322	456	8	0	434
3327	343	8	0	362
3329	650	17	0	717
3330	737	7	0	718
4022	519	12	0	502
4027	562	4	0	588
4041	799	15	0	962
4049	683	8	0	780
4065	735	9	0	760
4106	541	6	0	540
4111	744	5	0	876
4125	514	8	0	454
4131	537	9	0	596
4155	688	7	0	728
4167	748	14	0	766
4178	493	10	0	452
4185	395	7	0	406
4202	561	15	1	465
4216	195	5	0	161
4242	708	10	0	650
4250	593	7	0	606
4254	619	7	0	583
4282	784	7	0	921
4295	874	10	0	854
4299	583	19	0	552
4309	455	7	0	406
4320	424	1	0	404
4333	644	12	0	543
4338	491	14	0	450
4339	526	15	0	493
4340	279	6	0	246
4344	407	7	0	339
4345	535	10	0	535
4350	694	13	0	479
4352	288	10	0	259
4359	261	1	0	333
4360	343	7	0	314
4361	507	18	0	482
4362	355	8	0	294
4363	757	13	0	714
5029	101	0	0	121
5100	632	12	0	622
5200	643	15	0	647
5201	531	13	0	505
5301	174	3	1	160
5401	55	0	0	76

Auditor METRO, AT LARGE	VOTES	PERCENT		VOTES	PERCENT
Vote For 1					
01 = Suzanne Flynn	68,328	98.51	03 = OVER VOTES	3	
02 = WRITE-IN	1,031	1.49	04 = UNDER VOTES	68,787	

(CONTINUED FROM PREVIOUS PAGE)

	01	02	03	04
5425	55	1	0	108
5602	50	1	0	74
5604	237	5	0	331
5605	24	0	0	24
5819	554	6	0	428
5820	707	12	0	594
5828	650	11	0	556
5842	864	21	0	927
5846	752	10	0	730
5850	292	4	0	299
5851	716	7	0	697
5853	644	17	0	583
5855	705	11	0	734
5861	383	8	0	345
5868	401	8	0	456
5870	423	10	0	380
5871	253	5	0	168

Certificate

I certify that the votes recorded on this abstract correctly summarize the tally of votes cast at the election indicated.

Tim Scott

Tim Scott, Director of Elections
 Multnomah County, Oregon

Numbered Key Canvass
 RUN DATE:06/03/10 09:45 AM

Washington County
 Primary Election
 May 18, 2010
 Nonpartisan

Official
 REPORT-EL52 PAGE 0116

	VOTES	PERCENT		VOTES	PERCENT
Metro Auditor					
Vote for 1					
01 = Suzanne Flynn	46,459	98.83	03 = OVER VOTES	1	
02 = WRITE-IN	548	1.17	04 = UNDER VOTES	42,151	

	01	02	03	04
0302 302 KINNAMAN	328	3	0	297
0303 303 WITCH HAZEL	35	1	0	22
0304 304 BUTTERNUT	439	5	0	410
0306 306 TANASBOURNE	124	2	0	71
0307 307 WILLOW CREEK	367	4	0	277
0309 309 HAWTHORNE FARMS	701	5	0	565
0312 312 HAGG LAKE	10	0	0	10
0313 313 HILLSBORO-UNINCORP	10	0	0	26
0314 314 GLENCOE	0	0	0	0
0318 318 MINTER BRIDGE	604	3	0	460
0319 319 QUATAMA STREET	190	2	0	114
0320 320 HAZELDALE	365	5	0	317
0322 322 JACKTOWN	8	0	0	8
0323 323 INDIAN HILLS	463	5	0	357
0325 325 HILLSBORO-ISLANDS	0	0	0	0
0327 327 BROWN MIDDLE SCHOOL	546	9	0	379
0328 328 FARMINGTON VIEW	4	0	0	1
0329 329 CENTURY SCHOOL	584	8	0	474
0331 331 PORTLAND/BARNES	0	0	0	2
0332 332 ORENCO STATION	549	7	0	416
0333 333 JOHN OLSEN	300	3	0	219
0335 335 JACKSON SCHOOL	661	9	0	620
0336 336 FAIRGROUNDS	466	8	0	403
0337 337 WALNUT ST	599	9	0	500
0338 338 CORNELIUS	569	4	0	491
0339 339 FOREST GROVE-EAST	314	3	0	215
0340 340 FOREST GROVE-WEST	494	4	0	415
0341 341 CORNELIUS-SCHEFFLIN	20	0	0	8
0342 342 DAVID HILL RD	10	0	0	11
0343 343 MOOBERRY	746	4	0	621
0344 344 HILLSBORO CENTRAL	573	11	0	512
0345 345 W/HILLSBORO UNINCORP	4	0	0	1
0346 346 CORNELIUS/TUAL RIVER	34	2	0	30
0348 348 LAKE OSWEGO	26	0	0	19
0349 349 DIVISION STREET	378	6	0	265
0350 350 FIR GROVE	830	9	0	753
0351 351 ALOHA PARK	303	4	0	258
0352 352 BEAVERTON-CENTER	120	1	0	44
0353 353 WALKER ROAD-SOUTH	273	2	0	221
0354 354 CHEHALEM SCHOOL	716	8	0	714
0355 355 MEADOW PARK	520	8	0	412
0356 356 ALOHA-WEST	245	10	0	251
0357 357 HERITAGE PARK	299	4	0	192
0358 358 SEMINOLE ESTATES	157	2	0	112
0359 359 WATERHOUSE	287	6	0	229
0360 360 PHEASANT LANE	397	6	0	281
0361 361 MILLIKAN	193	3	0	128
0362 362 CEDAR HILLS	796	7	1	683
0363 363 BARNES RD	641	6	0	561
0364 364 MCDANIEL RD	742	8	0	823
0365 365 LEAHY RD	728	10	0	797
0366 366 WEST TUALATIN VIEW	228	0	0	246
0367 367 THOMPSON RD	572	7	0	511
0368 368 SOMERSET	572	13	0	545

Numbered Key Canvass
 RUN DATE:06/03/10 09:45 AM

Washington County
 Primary Election
 May 18, 2010
 Nonpartisan

Official
 REPORT-EL52 PAGE 0117

Metro Auditor		VOTES	PERCENT		VOTES	PERCENT
Vote for 1						
01 = Suzanne Flynn	46,459	98.83		03 = OVER VOTES	1	
02 = WRITE-IN	548	1.17		04 = UNDER VOTES	42,151	

(CONTINUED FROM PREVIOUS PAGE)

	01	02	03	04
0369 369 COLUMBIA AVE	310	8	0	326
0370 370 ROCK CREEK	425	2	0	398
0371 371 OAK HILLS	484	2	0	418
0372 372 RIDGEWOOD SCHOOL	409	1	0	373
0374 374 JACOBSON RD	3	0	0	2
0375 375 PORTLAND CITY	47	0	0	49
0376 376 WESTVIEW	345	4	0	305
0377 377 BETHANY EAST	503	6	0	528
0378 378 CANYON LN	219	2	0	225
0379 379 HALL BLVD	597	11	0	544
0380 380 HIGHLAND PARK	476	5	0	477
0381 381 BEAVERTON/CENTER ST	392	3	0	310
0382 382 GREENWAY	535	5	0	422
0383 383 BEAVERTON-HILLSDALE	267	4	0	286
0384 384 GARDEN HOME	467	5	0	480
0385 385 PORTLAND GOLF CLUB	658	5	0	585
0386 386 RALEIGH PARK	795	7	0	876
0387 387 SUNSET CORRIDOR	105	1	0	81
0388 388 WHITFORD	40	0	0	34
0389 389 SEXTON MOUNTAIN	594	8	0	533
0390 390 SOUTHRIDGE	697	9	0	679
0391 391 PORTLAND CITY	30	0	0	28
0392 392 PORTLAND CITY COM 2	32	1	0	21
0393 393 MONTCLAIR	114	3	0	149
0394 394 CORNELIUS EAST	11	0	0	10
0395 395 MURRAY HILL	403	7	0	333
0396 396 DURHAM	197	1	0	193
0397 397 BULL MOUNTAIN	523	10	0	655
0398 398 COOPER MOUNTAIN	134	1	0	199
0399 399 METZGER	397	7	0	408
0400 400 WASHINGTON SQUARE	485	11	0	531
0401 401 MAYO STREET	348	4	0	360
0402 402 TIGARD/WALNUT ST	207	4	0	207
0403 403 TIGARD/GAARDE ST	808	9	0	852
0404 404 FOWLER SCHOOL	510	1	0	525
0405 405 TWALITY SCHOOL	953	9	0	967
0406 406 TIGARD CITY HALL	628	12	0	478
0407 407 NORTH BARNES	170	1	0	172
0408 408 SUMMERFIELD	1167	4	0	1145
0409 409 SUMMERLAKE-WEST	420	0	0	371
0410 410 BEEF BEND RD	309	3	0	305
0411 411 SCHOLLS HEIGHTS	303	2	0	250
0412 412 COOPER MT SCHOOL	317	6	0	318
0413 413 FISCHER/PACIFIC HWY	103	1	0	86
0414 414 BARROWS RD	157	3	0	165
0415 415 BEEF BEND/131ST	155	0	0	148
0416 416 SUMMERLAKE-EAST	293	2	0	251
0417 417 ELDORADO	306	0	0	237
0418 418 HART ROAD	76	0	0	61
0419 419 KING CITY	617	3	0	472
0420 420 TUALATIN CITY	686	12	0	766
0421 421 TRI-CITIES	3	0	0	6
0422 422 FG NORTH/UNINCORP	17	0	0	25
0423 423 TUALATIN-NORTH	530	11	0	508

Numbered Key Canvass
 RUN DATE:06/03/10 09:45 AM

Washington County
 Primary Election
 May 18, 2010
 Nonpartisan

Official
 REPORT-EL52 PAGE 0118

	VOTES	PERCENT		VOTES	PERCENT
Metro Auditor					
Vote for 1					
01 = Suzanne Flynn	46,459	98.83	03 = OVER VOTES	1	
02 = WRITE-IN	548	1.17	04 = UNDER VOTES	42,151	

(CONTINUED FROM PREVIOUS PAGE)

	01	02	03	04
0424 424 CENTRAL SHERWOOD CITY	696	8	0	578
0425 425 SHERWOOD-UNINCORP	15	0	0	24
0426 426 GRONER	19	0	0	14
0427 427 SCHOLLS	1	1	0	0
0428 428 TUALATIN-WEST	282	5	0	221
0429 429 MILLER HILL	274	6	0	253
0432 432 WILSONVILLE	33	1	0	14
0433 433 ED BYROM SCHOOL	482	3	0	523
0434 434 ERROL HASSELL	515	13	0	524
0435 435 SE SHERWOOD CITY	584	7	0	560
0436 436 TUALATIN CITY	448	6	0	453
0437 437 HAZELBROOK	10	1	0	15
0438 438 SE COUNTY	94	3	0	99
0439 439 PCC	11	0	0	17
0440 440 HILLSBORO-SOUTH	111	0	0	57
0441 441 PORTLAND CITY SOUTH	15	0	0	8
0442 442 KEMMER RD	149	0	0	130
0443 443 JENKINS/BASELINE	2	0	0	0
0444 444 SPRINGVILLE	294	7	0	270
0445 445 SCHOLLS HTS N	99	0	0	77
0446 446 LOMBARD	247	1	0	162
0447 447 BETHANY WEST	493	2	0	398
0448 448 CEDAR HILLS	42	1	0	23
0449 449 CANYON/217	20	0	0	12
0451 451 GRABHORN	104	0	0	70
0452 452 JOHNSON/185TH	387	8	0	284
0453 453 BASELINE/185TH	7	0	0	2
0454 454 BULL MT SPLIT	81	1	0	74
0455 455 S TIGARD/PACIFIC HWY	4	0	0	1
0456 456 FOREST GROVE-NORTH	18	2	0	12
0457 457 NW SHERWOOD CITY	306	2	0	249
0458 458 FOREST GROVE-WEST	497	11	0	617
0459 459 FOREST GROVE-SOUTH	562	2	0	473
0460 460 JOHN OLSEN WEST	219	1	0	145
0461 461 WATERHOUSE	421	4	0	362

