



GRESHAM
TRANSPORTATION
SYSTEM PLAN

EMCTC

NOVEMBER 18, 2024

3:00 PM – 5:00 PM




WHAT'S HAPPENING IN THE GRESHAM 2035 TSP UPDATE



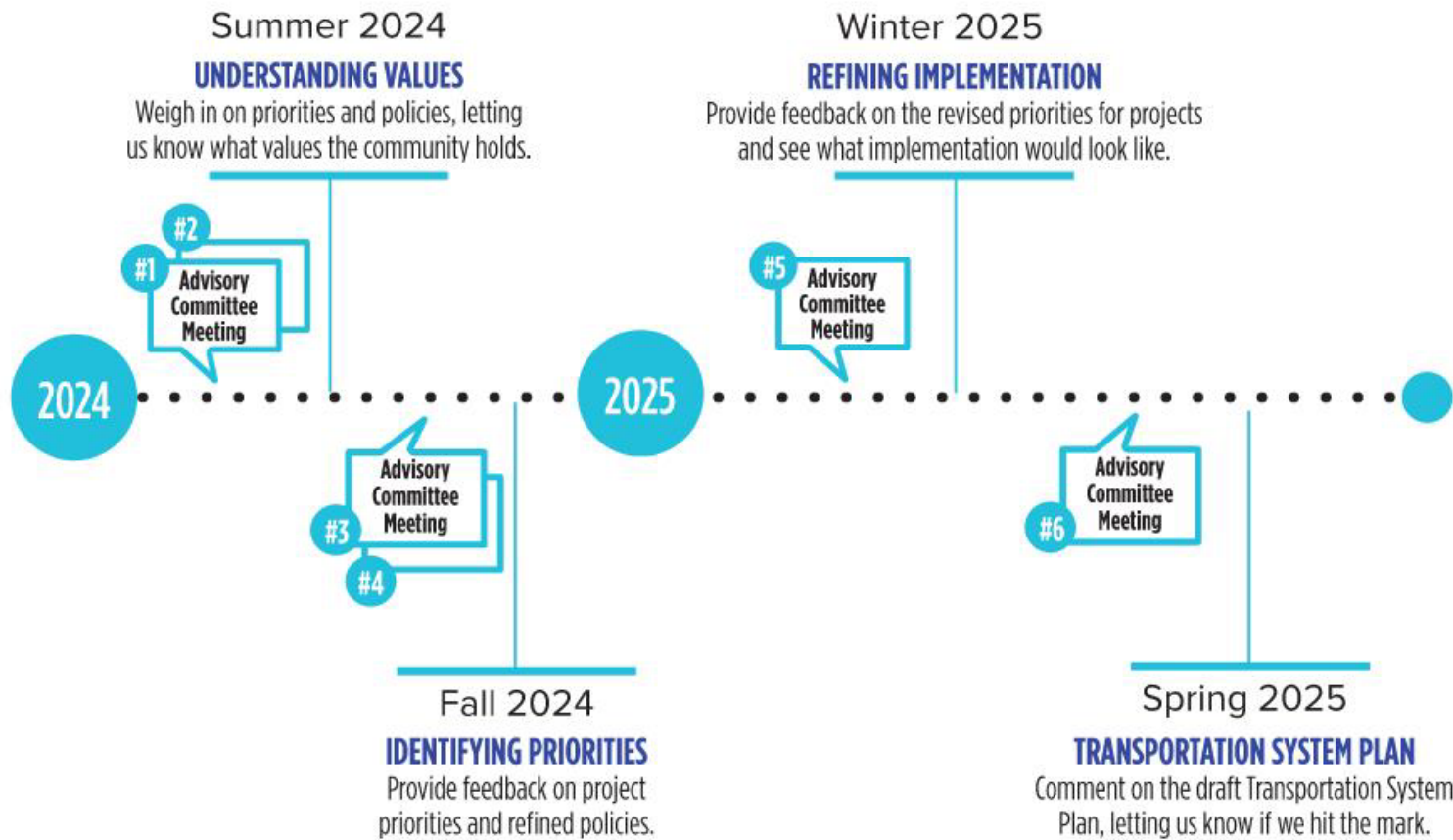
Revise policies to reflect local, regional, and state policies and emerging industry practices



Update and prioritize project lists



Update project costs and projected revenues



PROJECT SCHEDULE

COMMUNITY ENGAGEMENT

Community Events

- Rock the Block
- Rockwood Night Out
- Yamhill Block Party
- Farmer's Market
- Rockwood People's Market

Focus Groups

- Spanish Speaking
- SE Asian Community Members
- Affordable Housing



POLICY RECAP

- **Existing Policies and Actions**

- Safe, Secure, Attractive, Livability, Community, Access, Mobility, Multimodal
- Minor edits for clarity – “efficient”

- **New Policies and Actions**

- Equity
- Safety
- Climate
- Emerging Technologies

EQUITY



UPDATED TSP POLICY

Embed Equity Into Our Plan

- Planning Process
- Analysis of Projects
- Outcomes

Actions

- Transparent Engagement Process
- Project Prioritization - Criteria
- Removing Burdens – Repair Past Harms & Data

SAFETY



UPDATED TSP POLICY

Vision Zero & Complete Streets

- Eliminate transportation fatalities and serious injuries
- Streets designed for the needs of all people

Actions

- Recognize multi-faceted approach – design, operation, enforcement, & education.
- Coordinate with Mult Co Transportation Safety Plan

CLIMATE



UPDATED TSP POLICY

From Climate Action Plan

- Reduce Vehicle Miles Travelled by encouraging fewer and shorter single occupant vehicle trips
- Reduce environmental impacts in the Right of Way – shade from street trees, surface runoff

Actions

- Consider climate impacts in transportation projects
- Assist with Transition to EVs

EMERGING TECHNOLOGIES



UPDATED TSP POLICY



Evaluation

- Evaluate new technology for how it helps the City meet its other Transportation goals

Actions

- Develop clear guidelines for micromobility devices
- Develop the capability for collecting, managing, and analyzing data
- Recognize the impacts of new programs on City capacity

PROJECT LISTS








- Corridors
- Pedestrian
- Bicycle
- Intersection

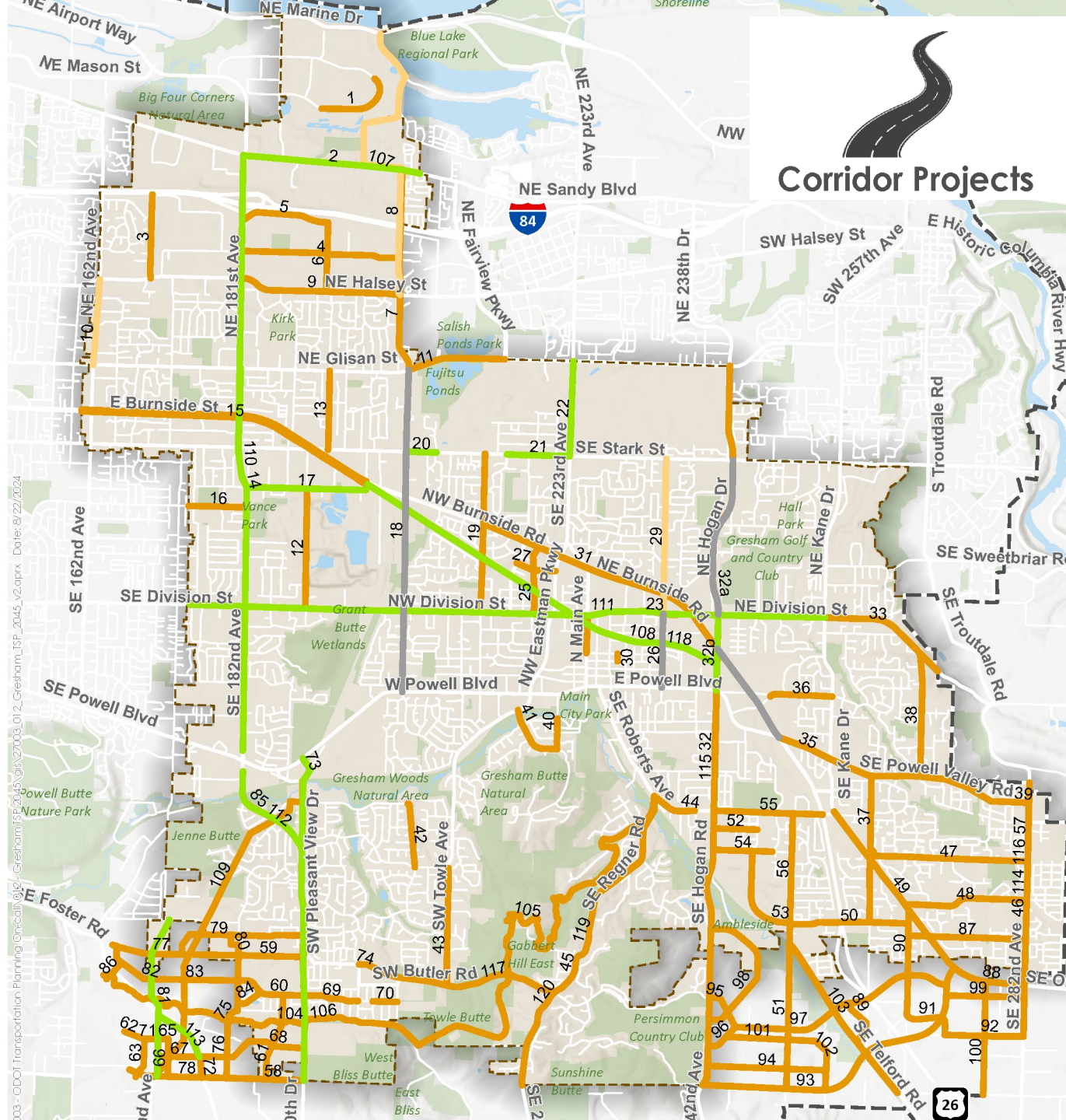
2014
Transportation
System Plan

2018
Active
Transportation Plan





2025
Transportation
System Plan

CORRIDOR PROJECTS

-  Project Stays on List
-  Project Partially Funded or Constructed
-  Project Constructed or Fully Funded
-  Project No Longer Needed
-  Urban Growth Boundary
-  City Limits
-  Project Number



BICYCLE PROJECTS

-  Project Stays on List
-  Project Partially Funded or Constructed
-  Project Constructed or Fully Funded
-  Project No Longer Needed

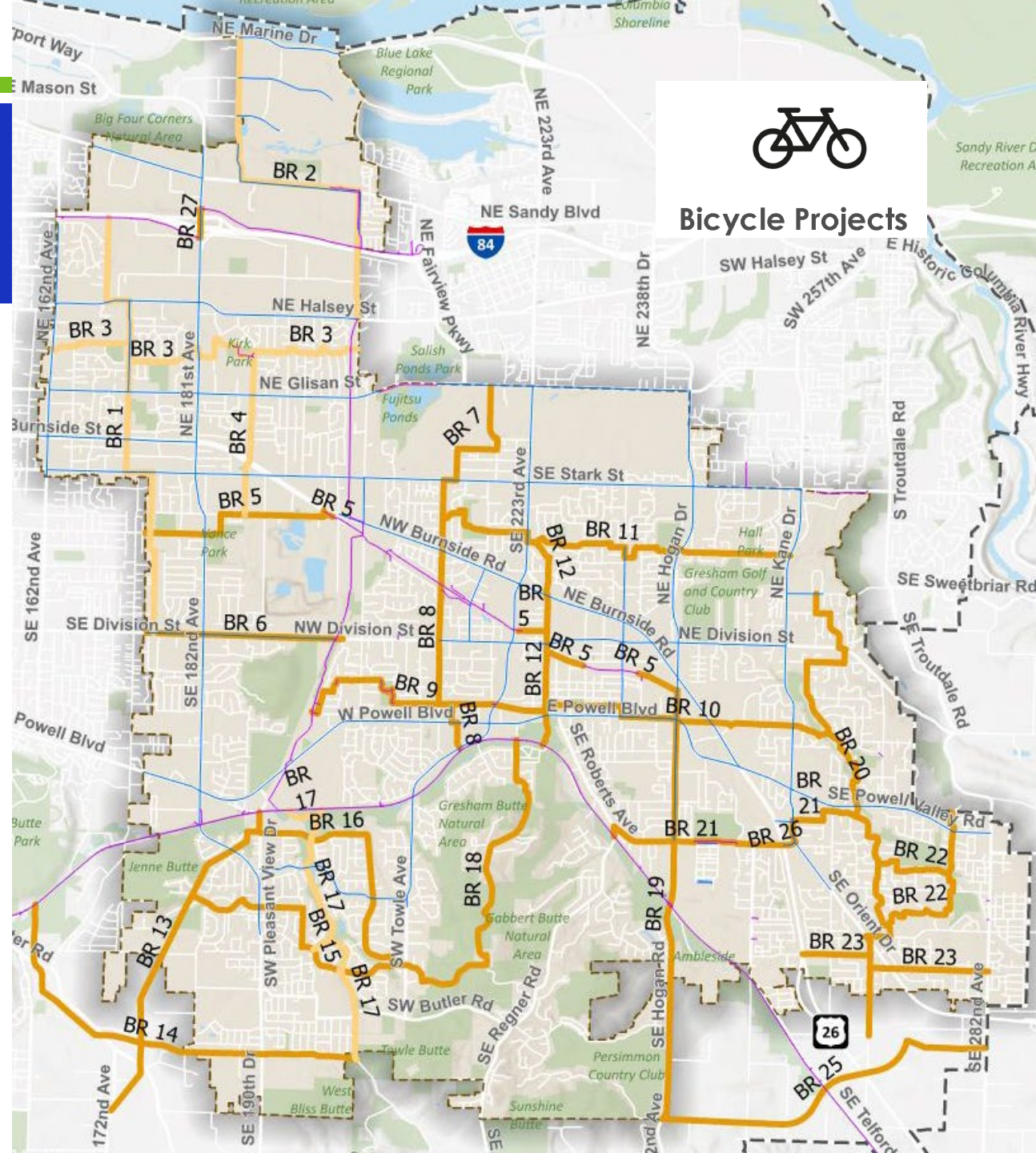
 Urban Growth Boundary

 City Limits

 Project Number

 Bike Lane or Wide Shoulder

 Off-Street Multi-Use Path

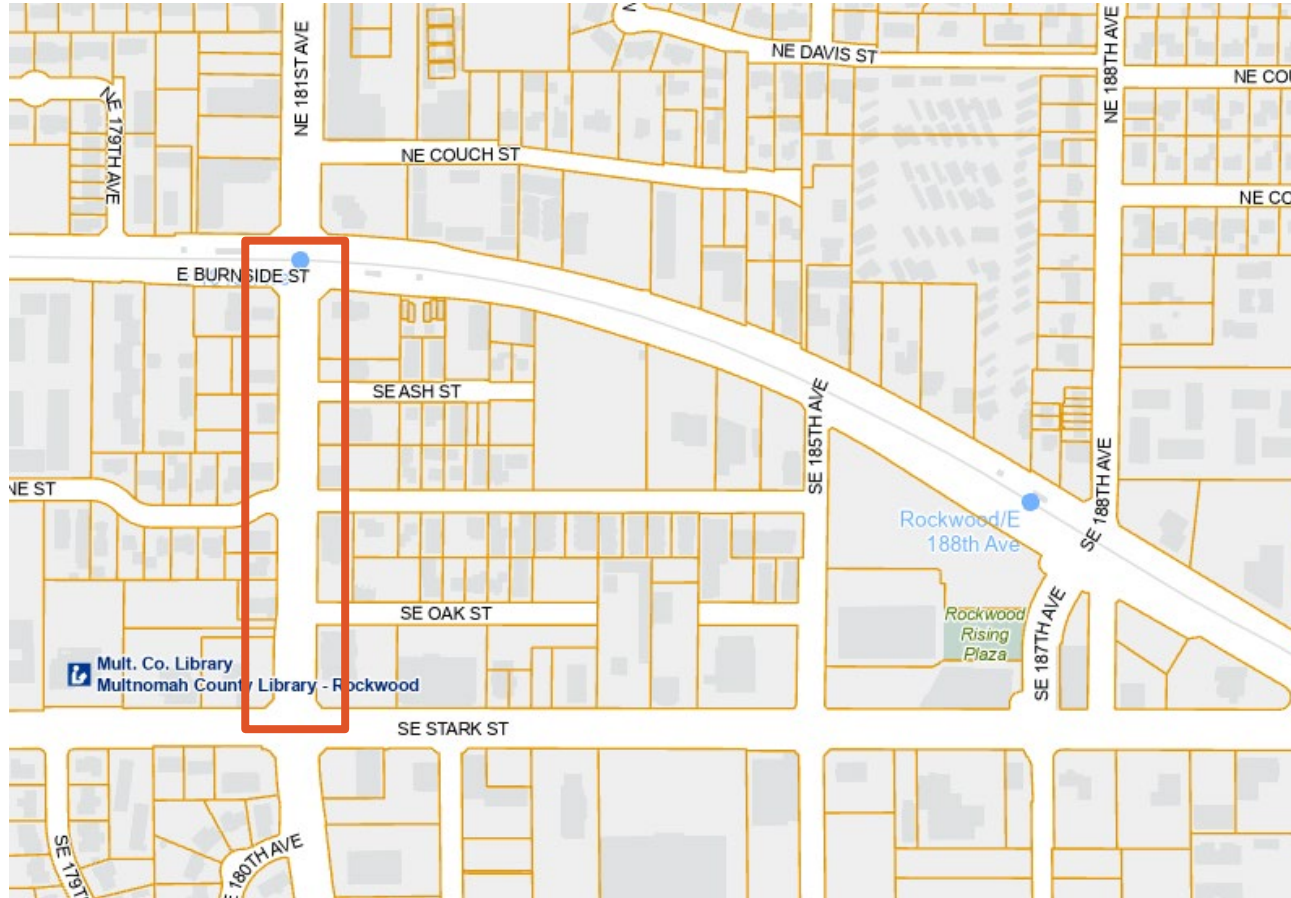


NEXT STEPS

- Public Outreach #2 is complete. <https://engagegresham.org/tsp-project>
- Project team compiling the project list feedback. Working on Prioritization.
- Discussion with Council - Work Session November 19, 4pm.

Contact: Jay Higgins, Senior Transportation Planner

503-618-2215, Jay.Higgins@GreshamOregon.gov



181ST SAFETY PROJECT





181ST SAFETY PROJECT

ENGAGEMENT




Connecting at Vance Park - June 19th

- Juneteenth
- Gresham Night Out
- Direct business outreach
- On the street outreach



WHAT WE HEARD - CONCERNS


- Speeding and unsafe driver behavior
- Pedestrians crossing the street outside the crosswalk
- Conflicts between drivers and pedestrians at driveways and intersections
- Potholes and maintenance of the roadway




 Cita Con Nelly
July 19 · 🌐




A MIS AMIGOS DEL ÁREA DE ROCKWOOD. ¿Reconoces dónde estoy? Estoy en la Calle 181 entre Burnside y Stark. La Ciudad de Gresham tiene dinero para convertir esta ocupada y peligrosa calle, en una calle más segura. Es tu vecindario y tu calle. ¿QUÉ TE GUSTARÍA VER? Aceras más anchas? ¿Más iluminación en la calle? ¿Más cruces peatonales? Una isla en el centro para separar las vías del tráfico. CONTESTA AQUI EN ESTE ENLACE 🙌
<https://www.surveymonkey.com/r/LJRWB98> para llenar una... See more

TO MY ROCKWOOD AREA FRIENDS. Do you recognize where I am? I'm on 181 between Burnside and Stark. The City of Gresham has money to turn this busy and dangerous street into a safer street. It's your neighborhood and your street. WHAT WOULD YOU LIKE TO SEE?. Wider Sidewalks? More street lighting? More crossings? An island in the center to separate traffic lanes. ANSWER HERE AT THIS LINK 🙌
<https://www.surveymonkey.com/r/LJRWB98> to fill out a short survey to see your suggestions. ... See more

[Hide Translation](#) · [Rate this translation](#)



 Cita Con Nelly and 60 others  6  7

 Like  Comment  Share

WHAT WE HEARD – TOP SOLUTIONS

- Improved lighting
- New pedestrian crossing at Pine Street
- Center median islands with street trees
- Street trees

What's Next?

- Design by Engineering
- 2nd Round of Engagement – Spring 2025



DA TU OPINIÓN CÓMO **MEJORAR LA SEGURIDAD EN LA CALLE 181**

La ciudad de Gresham tiene fondos especiales para ayudar a realizar mejoras en una sección de la Avenida 181 entre Burnside y Stark.

Este transitado tramo de avenida podría necesitar mejoras para hacerlo más seguro para las personas que caminan, usan bicicleta, silla de ruedas o conducen vehículos.

La ciudad no podrá arreglarlo todo.
¿Cuáles elegirías como las tres mejoras más importantes?



¡Escanea y realiza una encuesta rápida!