

# Multnomah County

## Historic Columbia River Highway/Buxton Rd. Intersection Plan

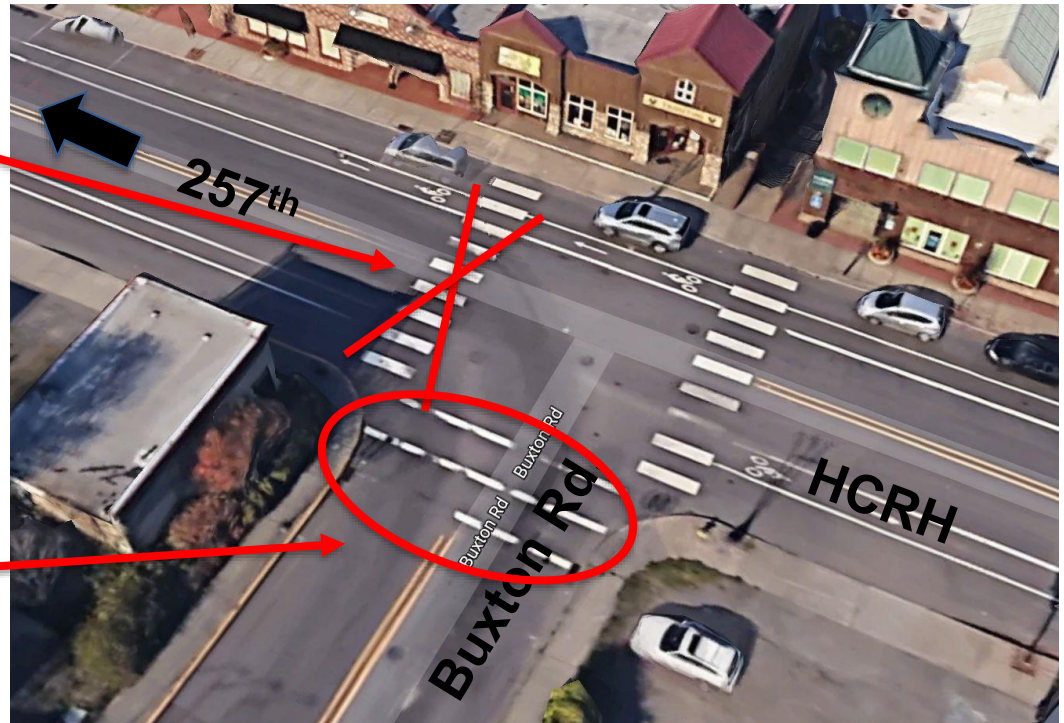
BPCAC Briefing  
October 13, 2021



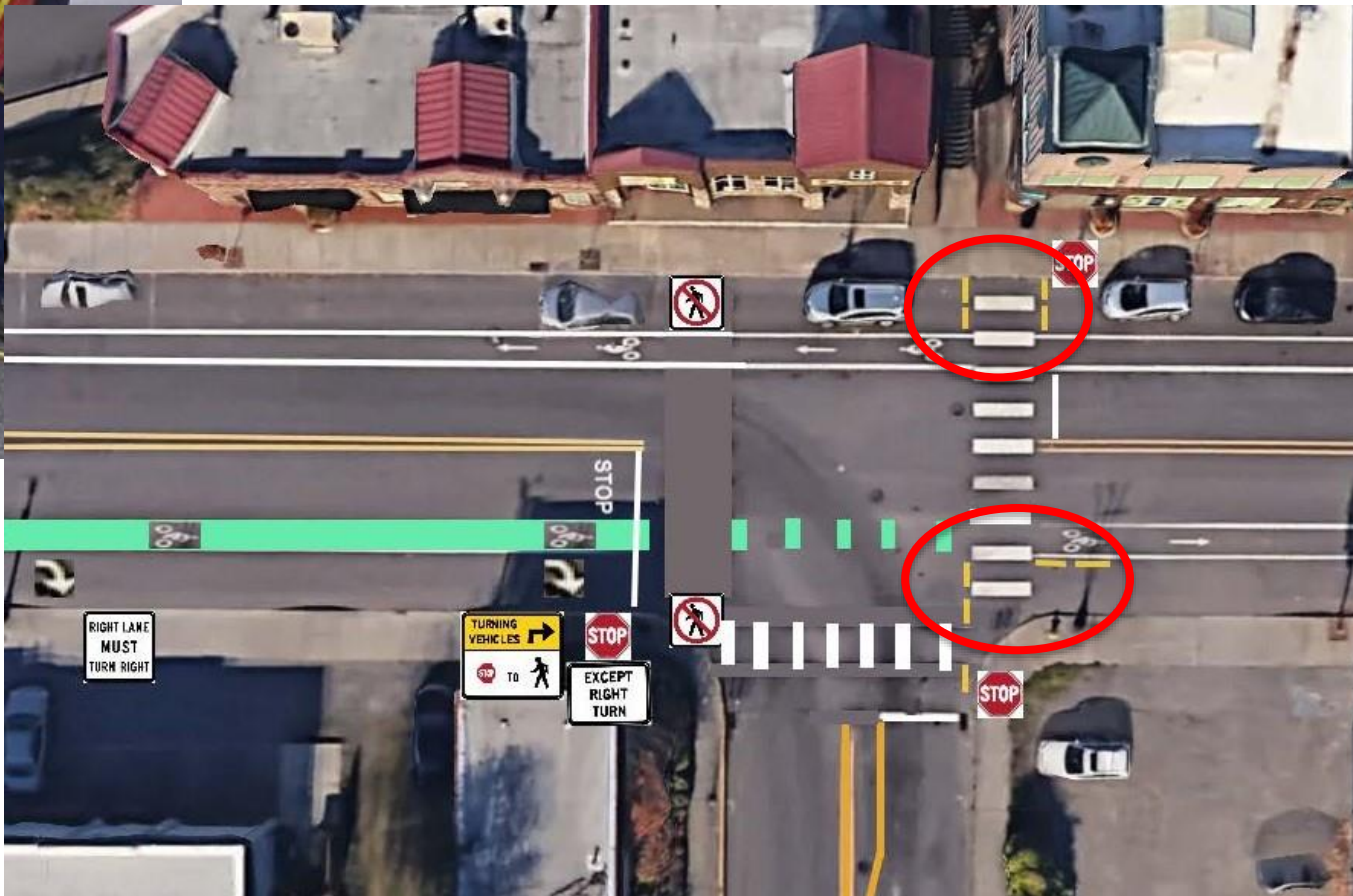
# Completed Improvements, Summer 2021

Closed west ped xing to reduce conflicts with turning vehicles

Re-striped Buxton south ped xing in dashed, continental style to increase visibility (same as HCRH xings)



# Tuff Curbs to be installed (on order)



Install protective tuff curbs ( -- lines in drawing)







# Potential Refinement

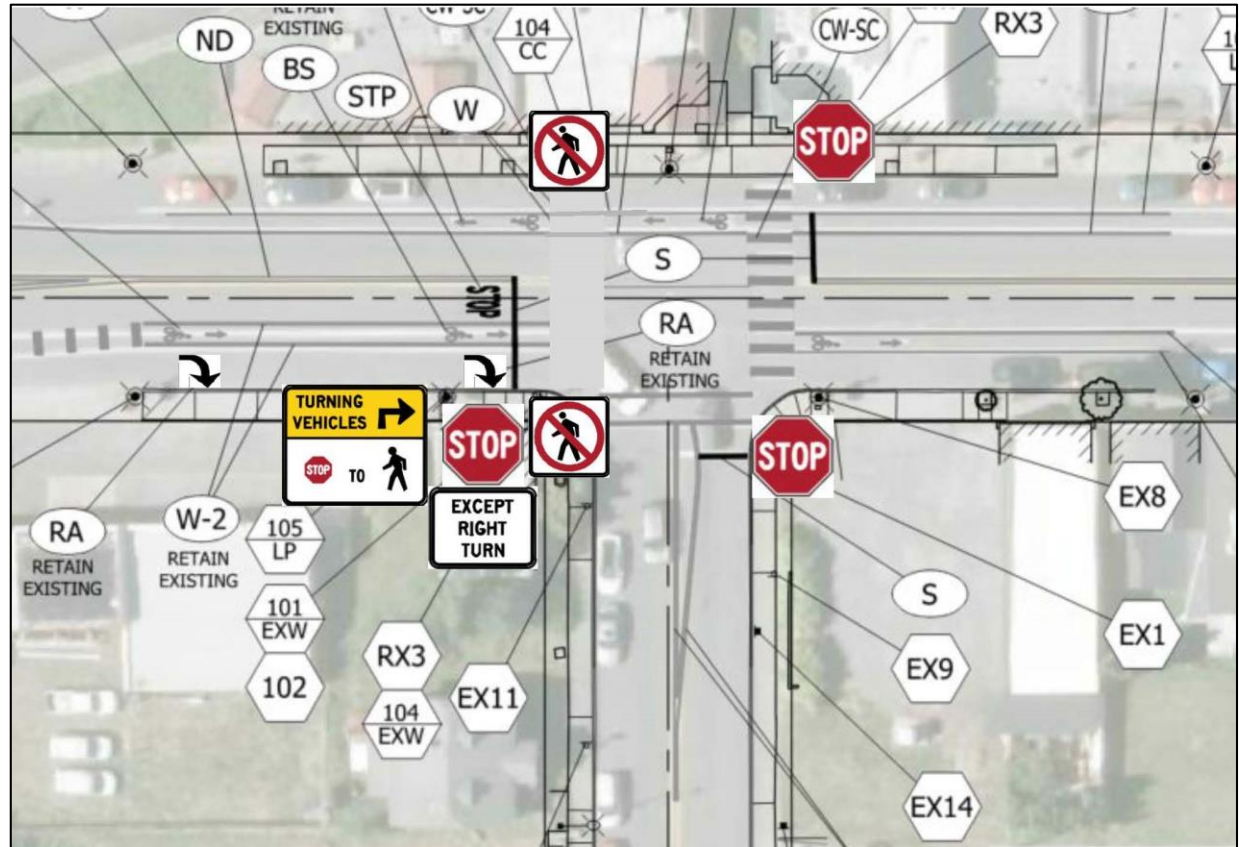
## Potential Fix:

Require EB traffic turning right at Buxton to stop.

**Risk:** EB traffic may back up toward 257<sup>th</sup> Dr.

## Decision

**Process:** City wants 90-day pilot, log comments & observations, decide in Nov.



*\* Drawing does not include April 2021 additions of tuff curb and continental-style xing across Buxton*



# More Potential Refinements

- Add sign for westbound HCRH traffic before Buxton, "Right Turn Does Not Stop"
- Larger "Stop" signs to increase visibility



# Comments, Questions?

