



# Safer Sandy

*Building a Road  
for All*

Arini Farrell  
Marisol Cervantes

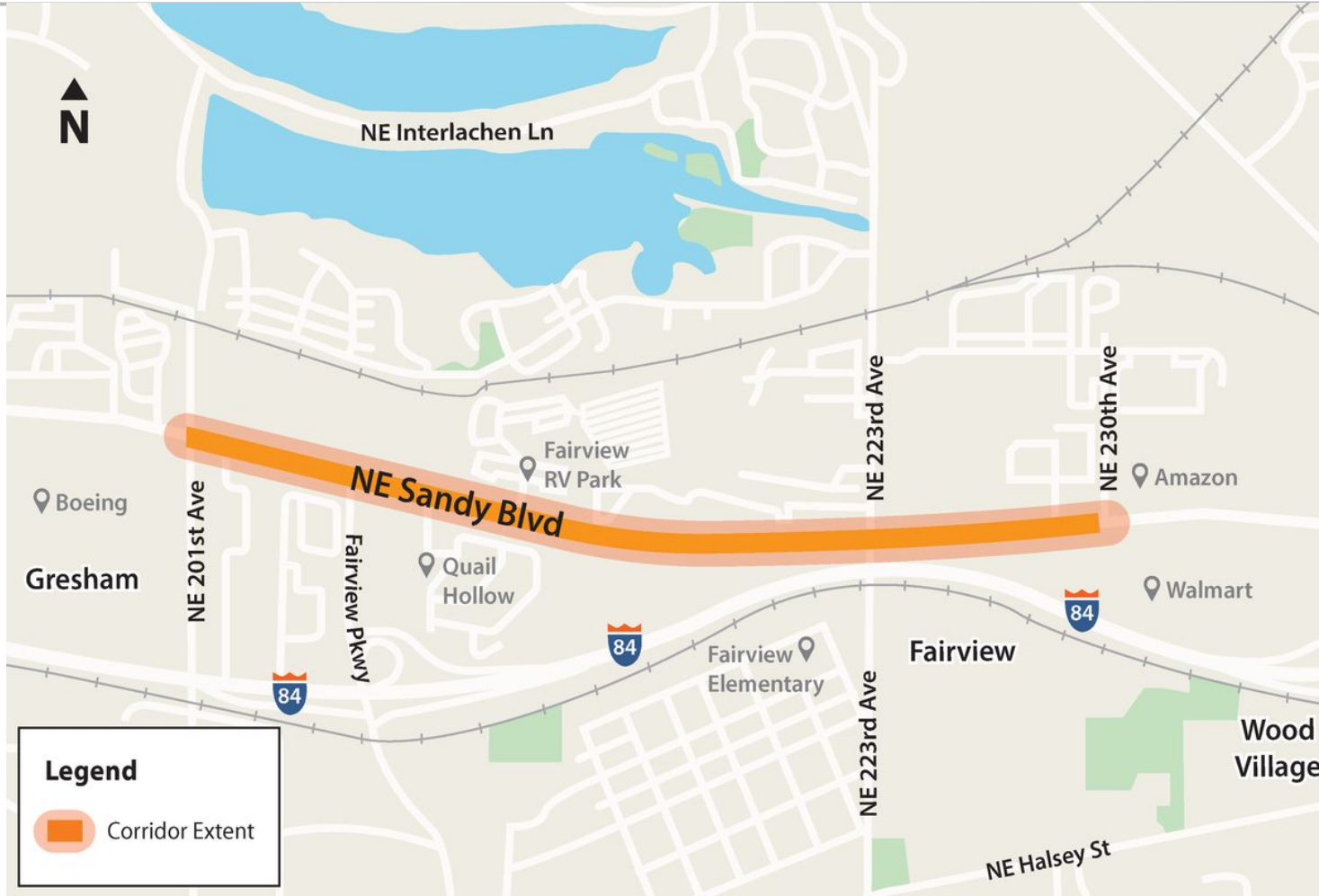
# Community Profile- Sandy Blvd

---

Residents living along Sandy Blvd. rely on this corridor for all modes of transportation, particularly for residents in the noted Census block between Sandy and I-84, where there is limited north-south connectivity. The residential development within the NE Sandy Blvd. project area from NE 201st to Quail Hollow consists of:

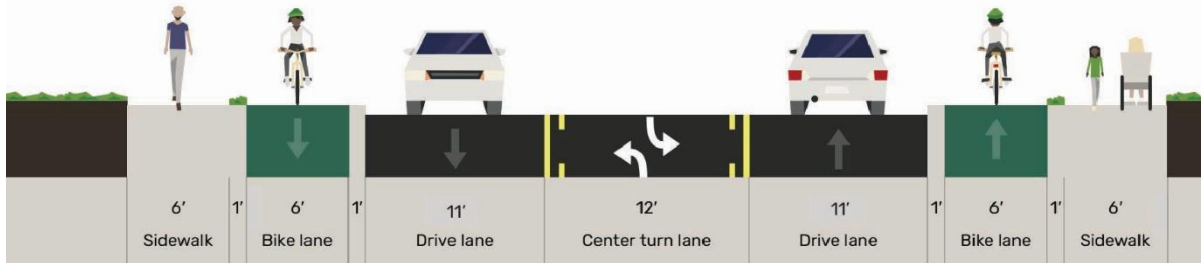
- **8 mobile home parks:** 584 units including a 137-unit senior community
- **2 RV parks:** 430+ long-term rental spaces
- **4 apartment complexes:** 310 units
- **A manufactured home subdivision:** 52 homes

# Safer Sandy- Project Limits

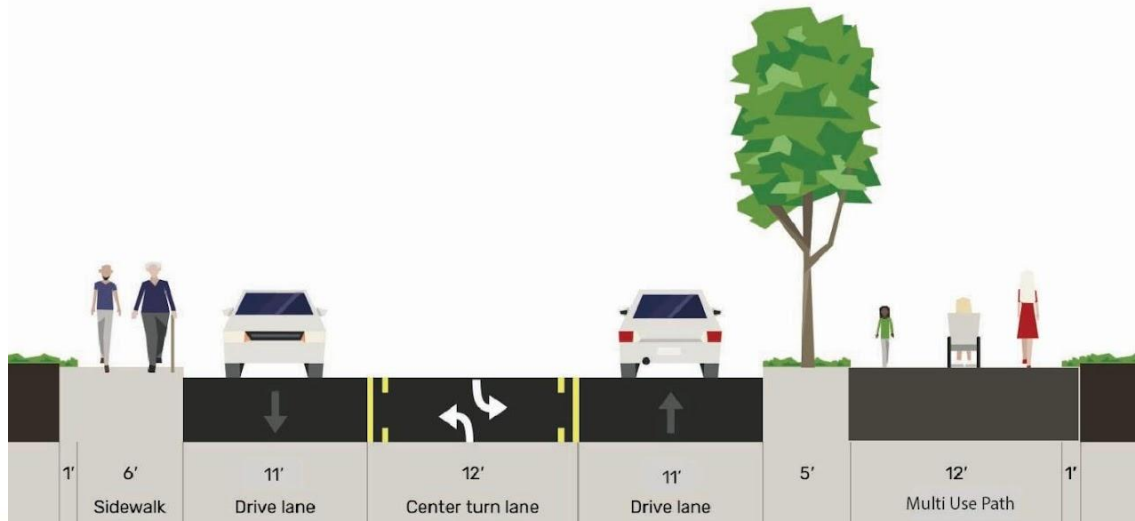


Sandy Blvd

# Safer Sandy Project



Option A- Separated bike lanes and sidewalks on both sides



Option B - Multi-use Path and sidewalk

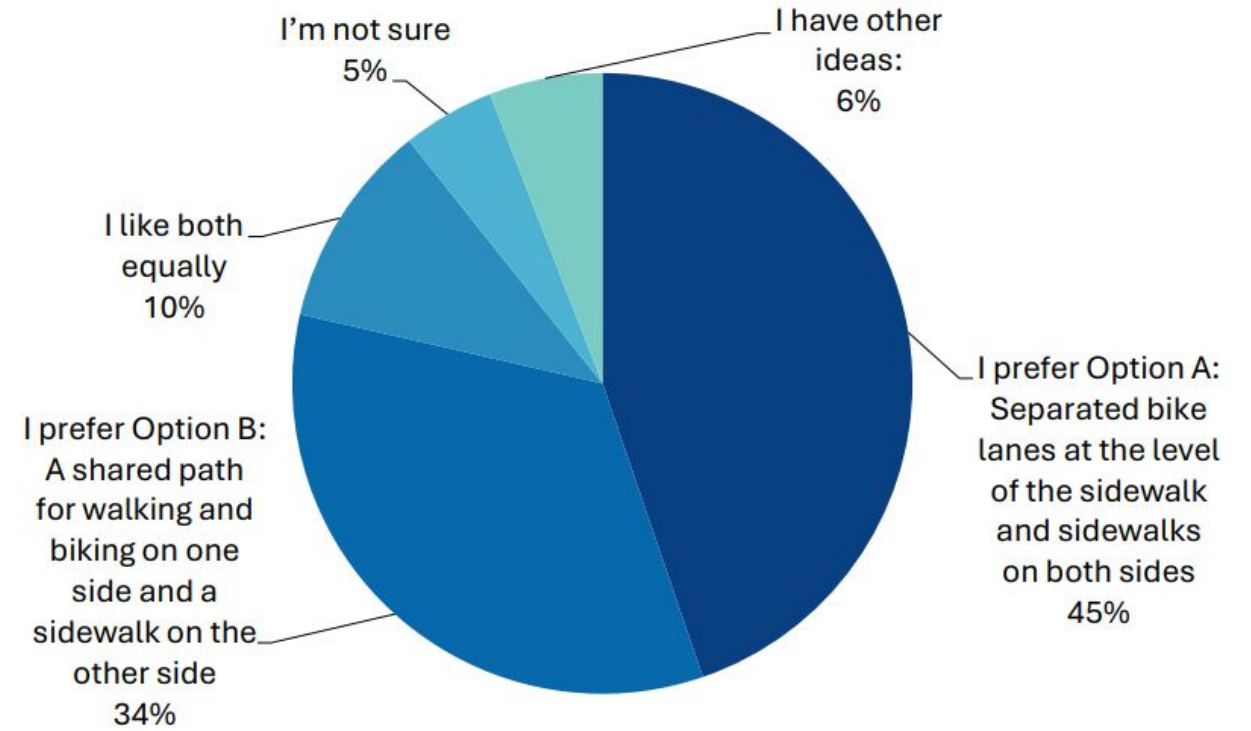
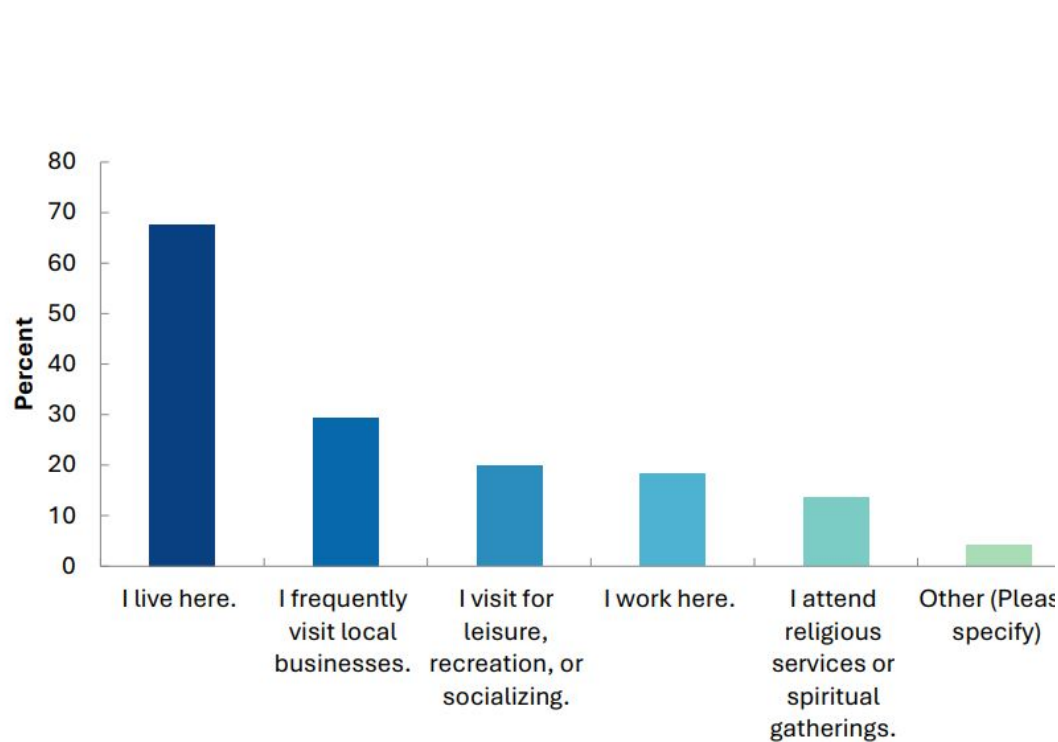
# Phase II Takeways

- **Design Preference:** Option A (separated bike lanes at the level of the sidewalk and sidewalks on both sides) was slightly preferred over Option B
- **Top Priorities:** The main concerns were safety while walking or rolling, efficient travel, and safer biking.
- **Diverse Participation:** Materials were shared in English, Spanish, Russian, and Ukrainian. In-language survey responses (Spanish, Russian, or Ukrainian) accounted for 25% of all results.



*Image 1. Staff tabling at Smith Memorial Presbyterian Church's Community Dinner.*

# Public Engagement Campaign





# Phase 3 -Segments of Sandy



# Public Engagement Campaign

---

*Third Campaign coming soon! January 20th-February 9th*

## **In-Person events:**

- Smith Memorial Church
- Fairview Terrace HOA
- Quail Hollow Coffee Hour



# Questions

<https://multco.us/info/safer-sandy>