



# Transportation Projects Summer 2026

EMCTC May 18th, 2026


Sara Jeffrey  
Project Manager

Arini Farrell  
Project Manager

# ADA Ramp Project - 6 ramps

- 6 ADA ramps being constructed currently
  - Halsey and Market (Target)
  - Halsey and 230th Ct
  - Stark St (Black Rock Coffee)
- Construction completed by end of May

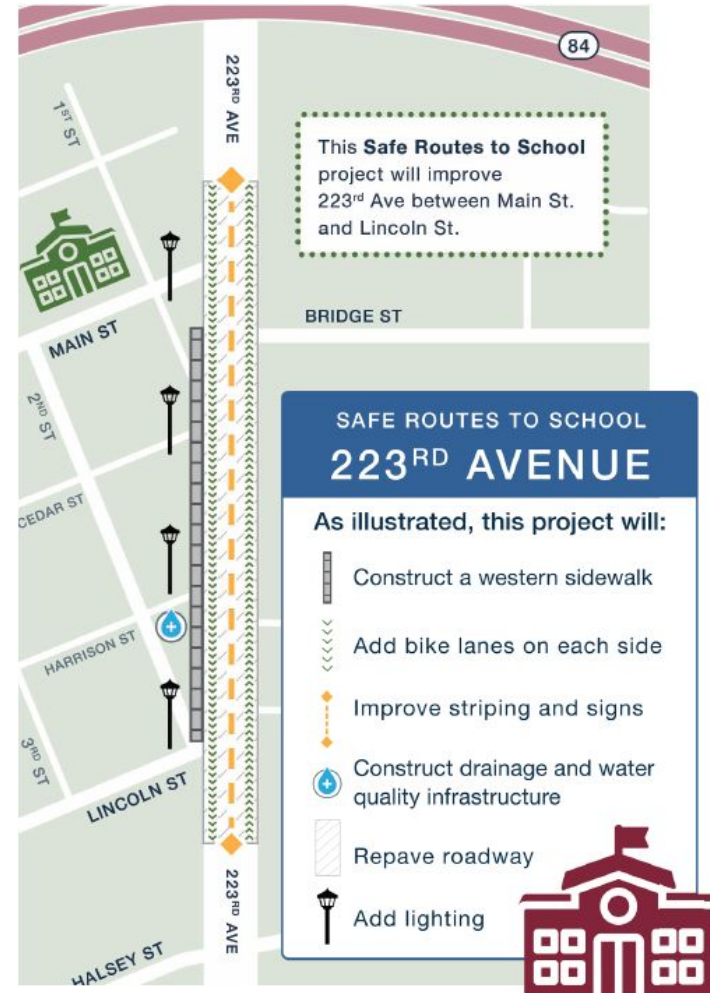
PM - Mike Cook



# 223rd Fairview Elementary SRTS

- Safe routes to school project - Fairview Elementary
- Halsey St to Main St
- Bids opened May 7th - 6 bidders
- Construction should be starting end of June/beginning of July
- Construction significantly completed by beginning of Sept before school starts

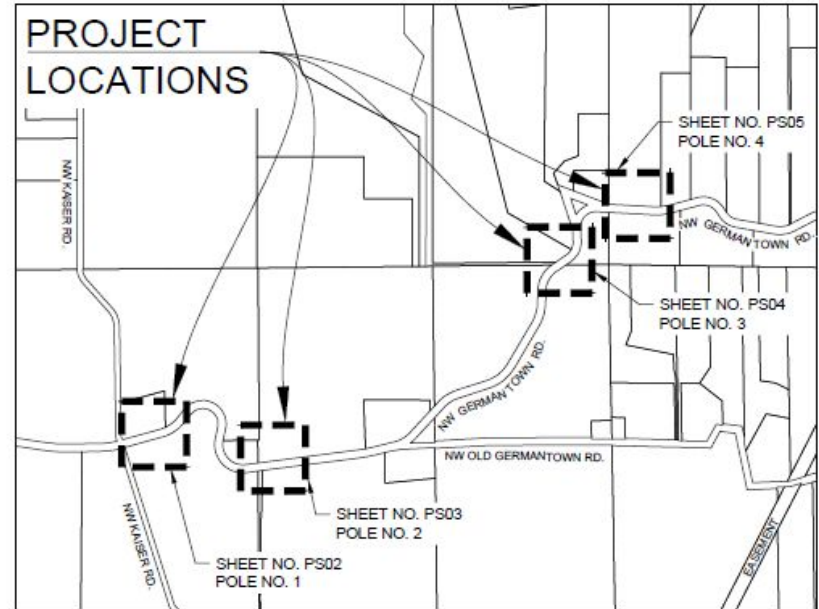
PM - Sara Jeffrey



# Germantown Speed Signs

- Speed safety project
- 4 Speed Feedback Radar Signs
- Rumble strips
- Bids opened May 6th
- Aaken was the successful bidder
- Construction should start in June and be completed by August 31st

PM - Arini Farrell

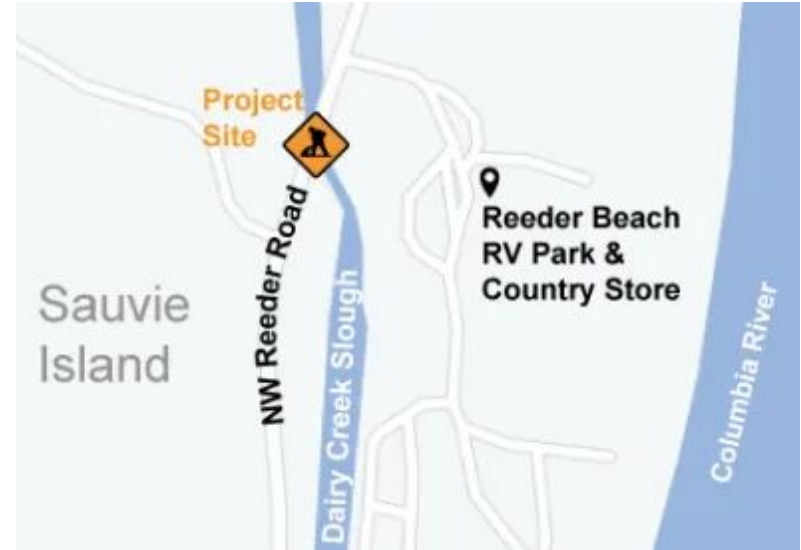


VICINITY MAP

# Reeder Rd Culvert Replacement

- Replacing failed culverts under Reeder Rd on Sauvie Island
- Temporary repair done in 2022 to reopen the road
- ROW in process and design completed
- Construction anticipated to start in July/August

PM - Beth Britell



# Buxton ADA Ramp Project

- ADA ramp replacement
  - Buxton Rd and 2nd St
  - Buxton Rd and 3rd St
  - Buxton Rd and 4th St
- Construction TBD

PM - Mike Cook



# Gordon Creek Landslide Repair - Emergency Project

- Emergency landslide repair
- Design includes soil nails and shotcrete wall
- Culvert replacement and road rebuild
- Design is ongoing
- Construction TBD

PM - Beth Britell






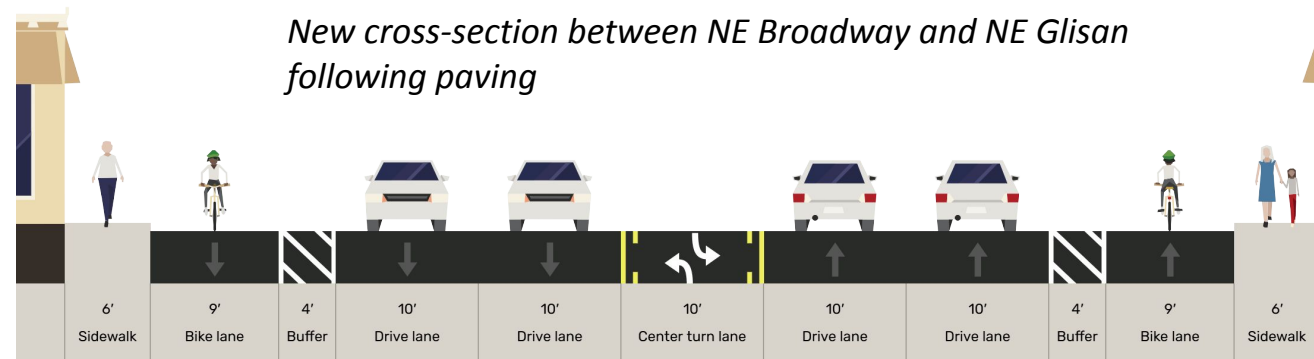
# Halsey/122<sup>nd</sup> Intersection work and paving

- Design will signal-separate pedestrians and people biking from right-turning vehicles
- Will restrict left turns near intersection with concrete delineators to further enhance safety
- After paving, parking on 122<sup>nd</sup> will be converted to bike lanes and the current bike lanes will be buffer

*NE Halsey & 122<sup>nd</sup> Avenue intersection facing south*



*New cross-section between NE Broadway and NE Glisan following paving*



# City of Fairview Summer Construction Update

**May 18, 2026**  
**EMCTC Meeting**



# Well #10

- New drinking water well for increased capacity and resiliency
- Site access from NE 223<sup>rd</sup>, between Glisan and Halsey
- Multnomah County Road



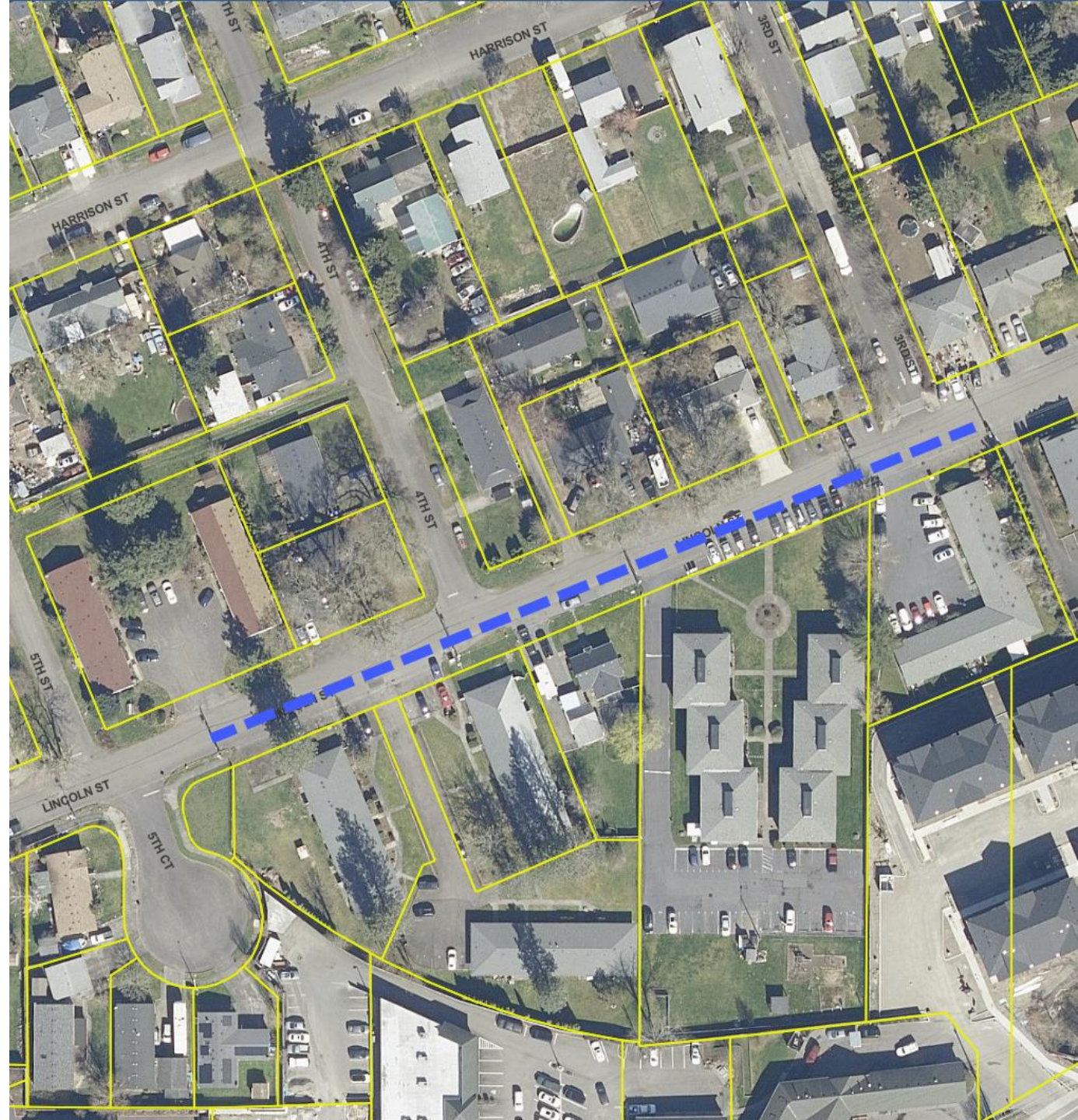
# Well #10

- Some roadway disruption
- Currently drilling to final depth of 650' to underground aquifer
- Pipes to future well building have been installed, contractor has begun work on foundation
- Project includes reconstruction of stormwater detention facility that serves Fairview Village area



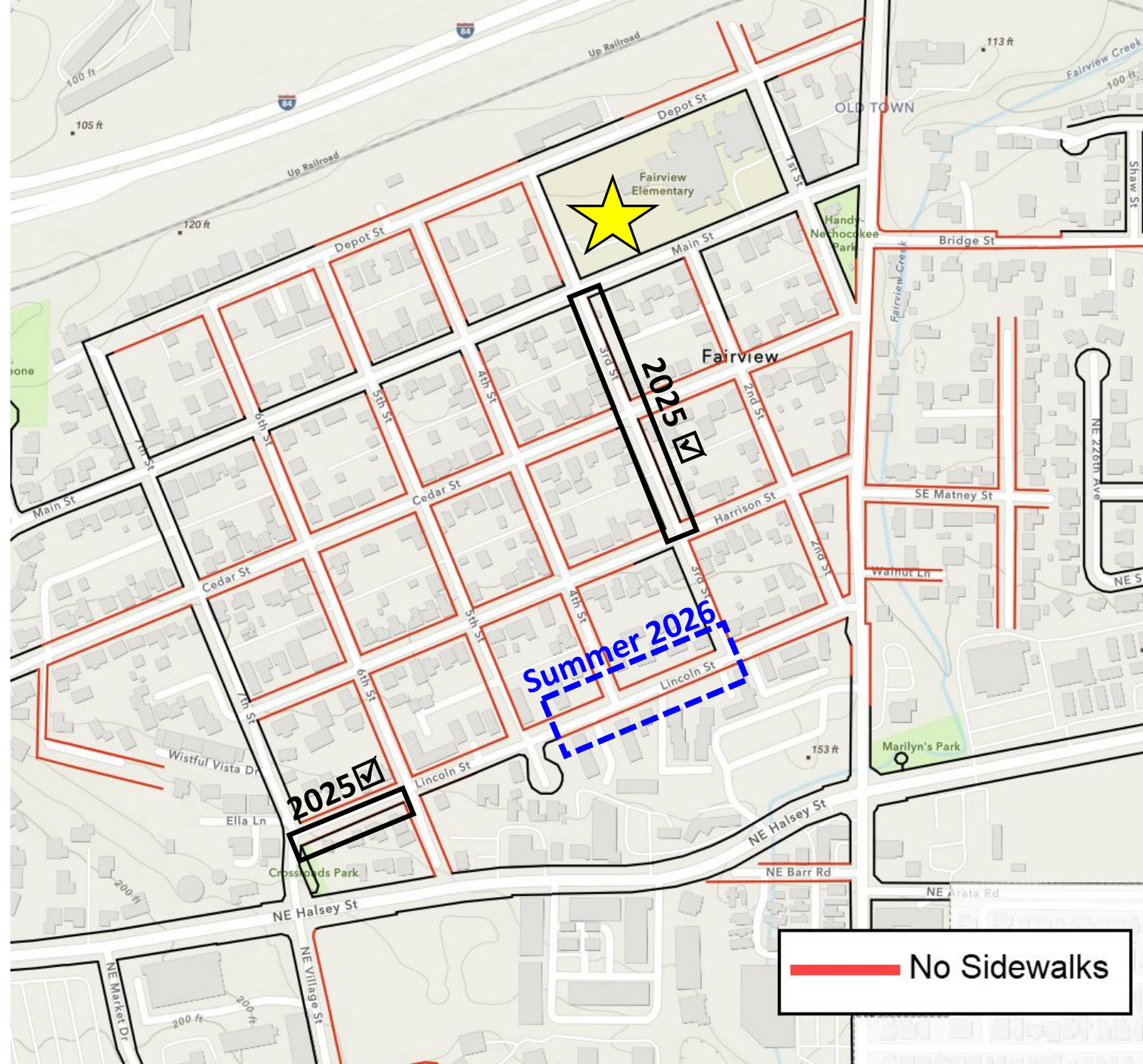
# Lincoln Street Sidewalks

- Add sidewalks, planter strip, street trees on south side of the street
- \$80,000 funding from CDBG program
- Complexities due to existing street usage
- Late summer/early fall construction



# Lincoln Street Sidewalks

- Ongoing Historic Fairview neighborhood sidewalk infill project
- Connections to Fairview Elementary School
- Many sidewalk gaps remaining





# 2026 Construction Projects

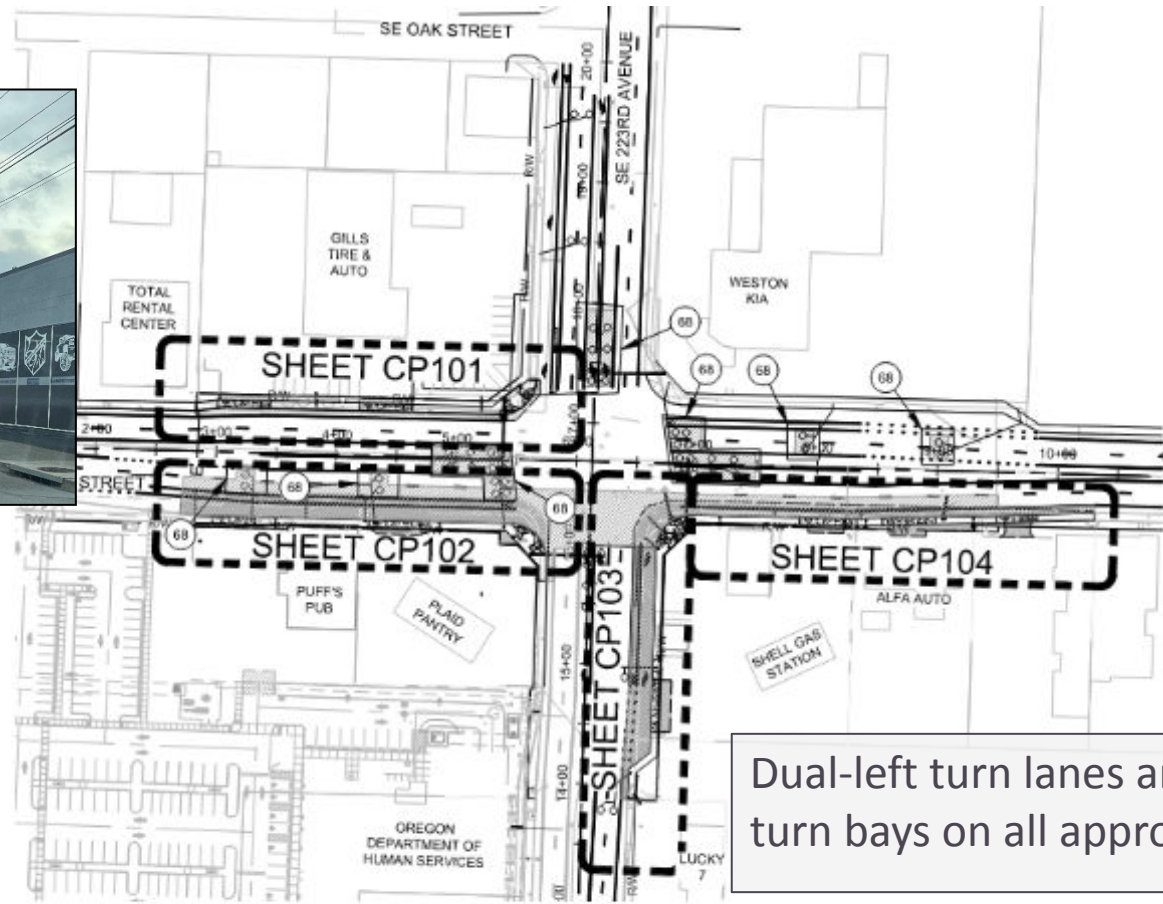
Chris Strong, Transportation Director

Jay Higgins, Senior Transportation Planner

East Multnomah County Transportation Committee

May 18, 2026

# 223<sup>rd</sup>/Stark



Dual-left turn lanes and right turn bays on all approaches

SHEET LAYOUT PLAN  
SCALE 1" = 100'

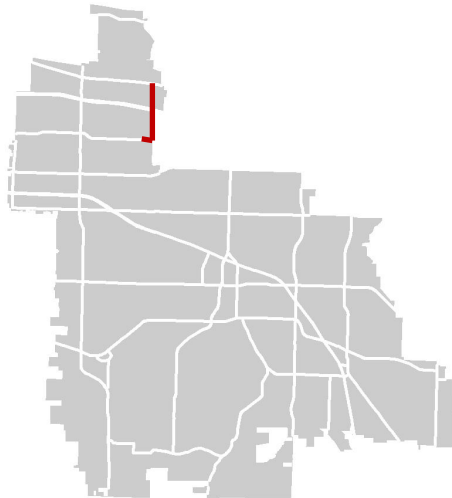
0 100 200  
SCALE IN FEET  
(PLOT SIZE - 11" x 17")



# Gresham-Fairview Trail Phase 4

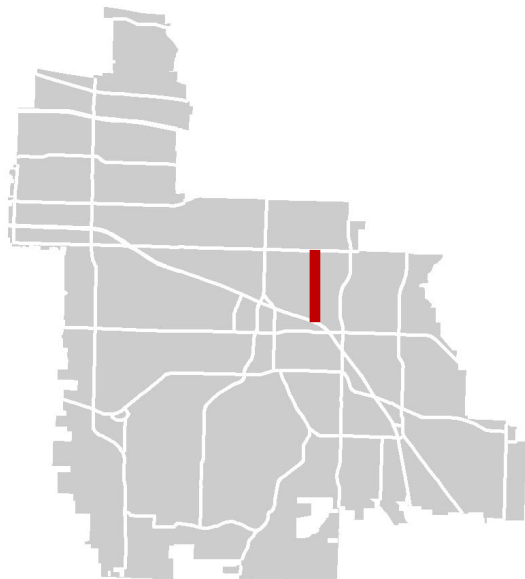


- Funded by Metro Parks & Nature Bond
- Connects Halsey to Sandy
- Adds sidewalk on Halsey from 201<sup>st</sup> to west

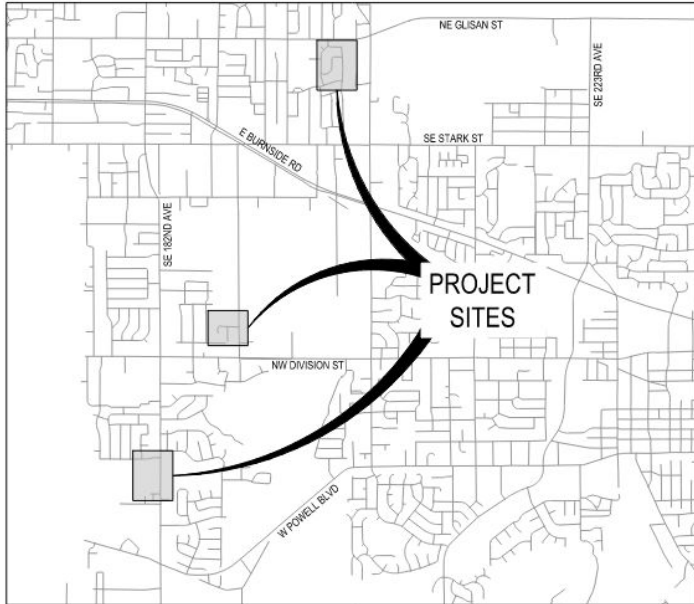


# Cleveland Avenue, Stark to Burnside


- Funded by RFFA
- Continues complete street from Burnside to Stark



# Streetlight Infill Projects (CDBG)



VICINITY MAP  
1" = 2500'



Everett Ln: Add lighting



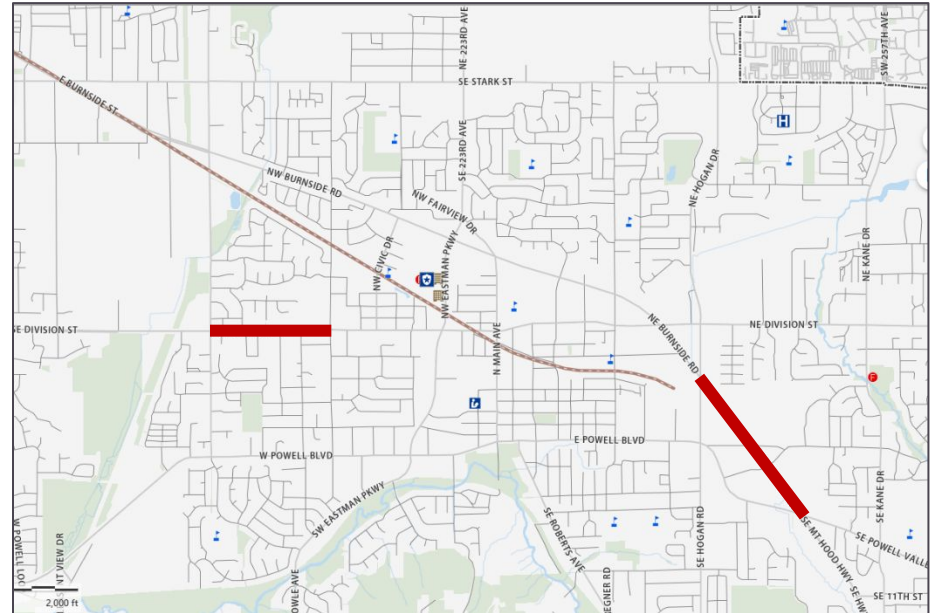
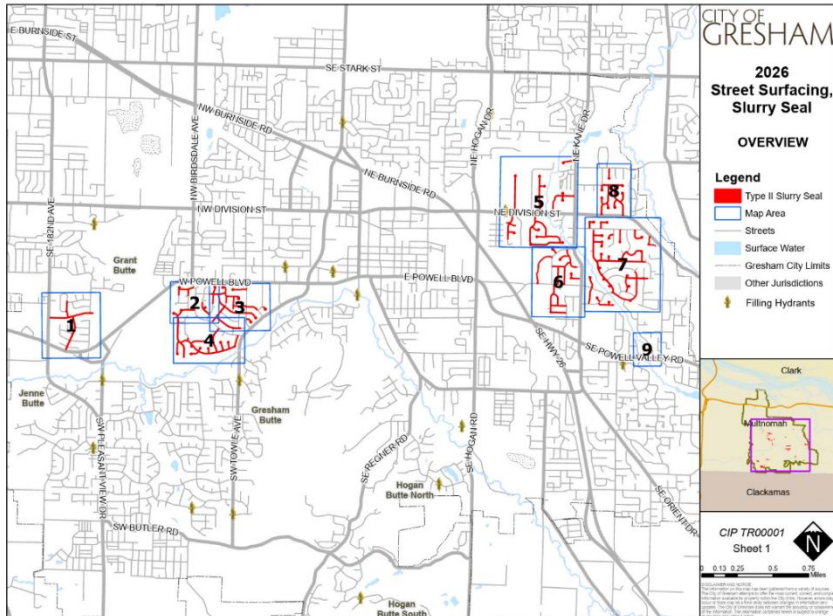
Grant St: Add lighting

# Pavement Preservation

## Asphalt In-Lay



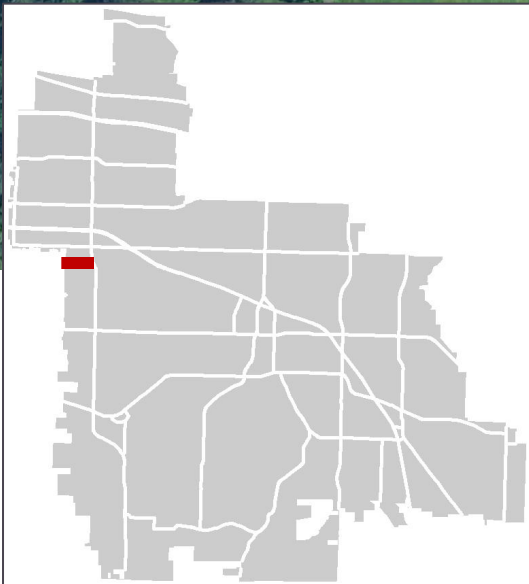
- Burnside: Hogan to Powell
- Division: Birdsdale to Wallula



## Slurry

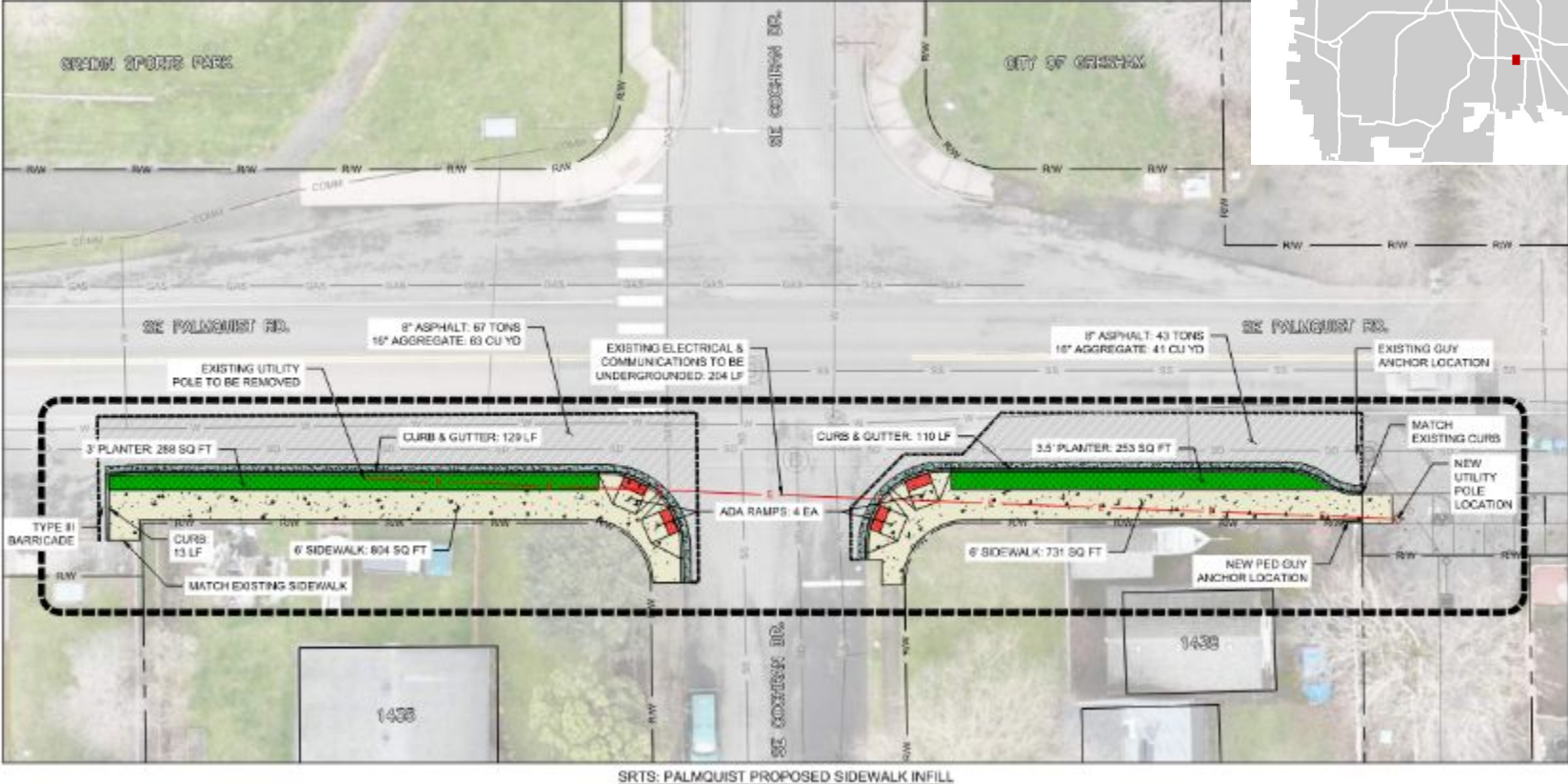
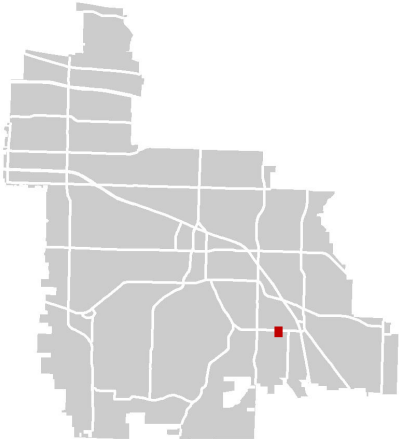
- Resurface recently paved streets

# Yamhill Sidewalk Infill (CDBG)



- Builds sidewalk on Yamhill west from 182<sup>nd</sup> to Rockwood Central Park

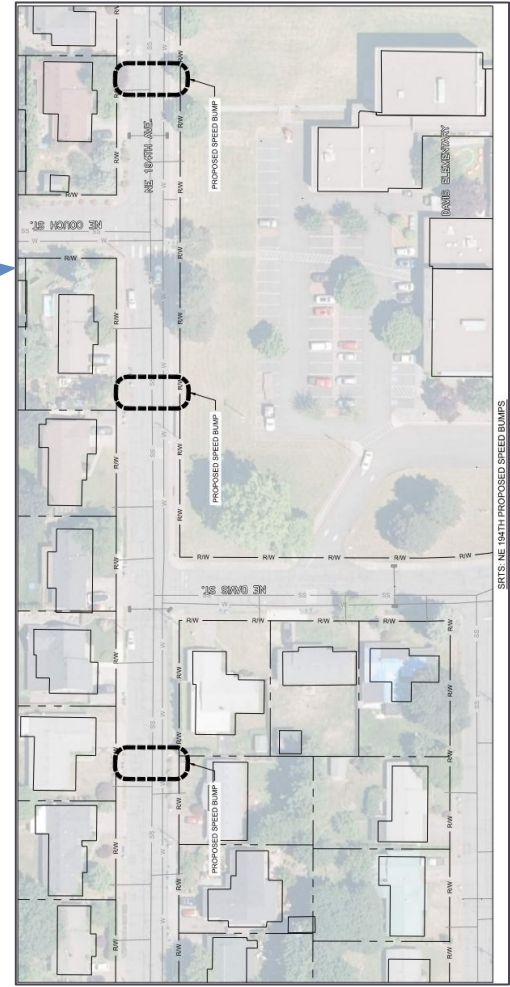
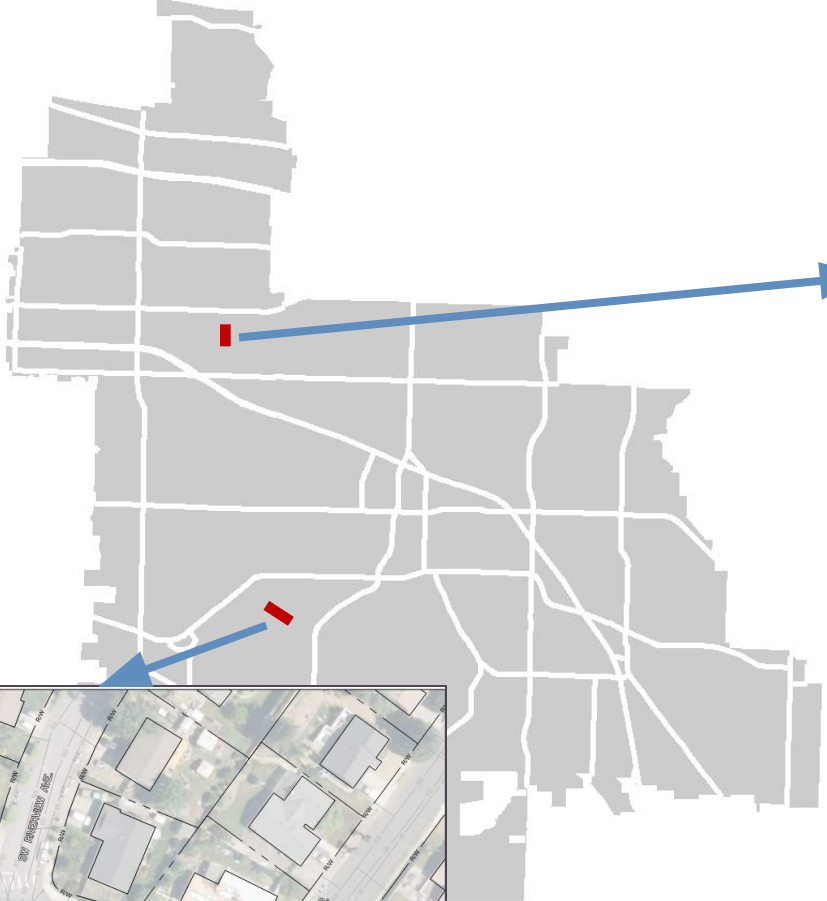
# Palmquist Sidewalk Infill



Funded by ODOT Safe Routes to School Construction Grant

# Traffic Calming @ Schools

Speed hump installations



SRTS: NE NORTH PROPOSED SPEED BUMPS



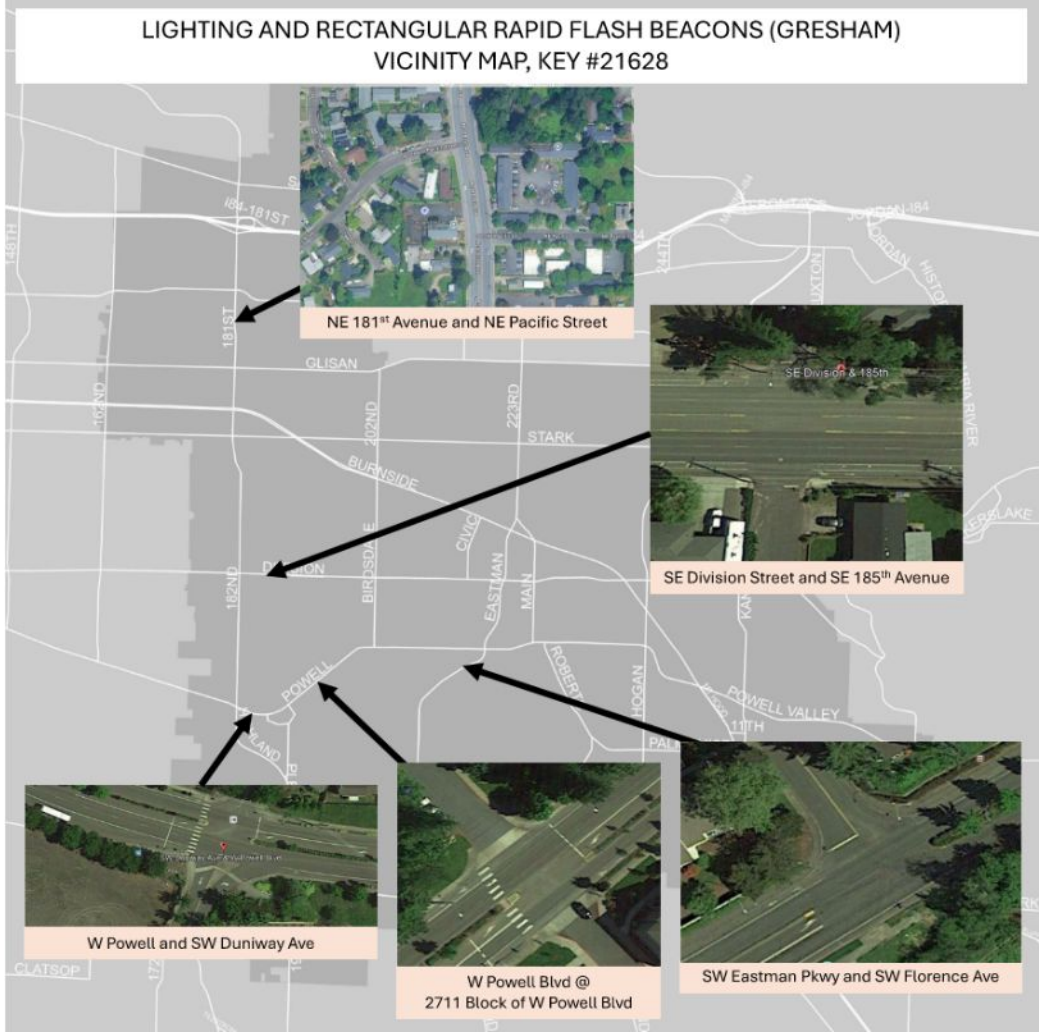
SRTS: BIDSDALE PROPOSED SPEED BUMPS

# 2018 ARTS Grant

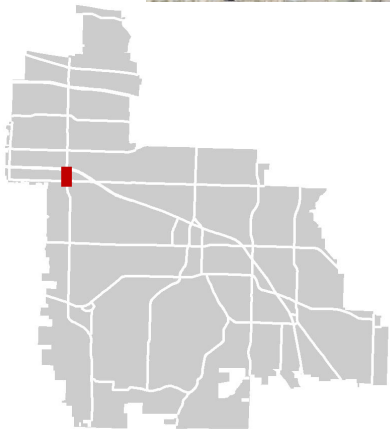
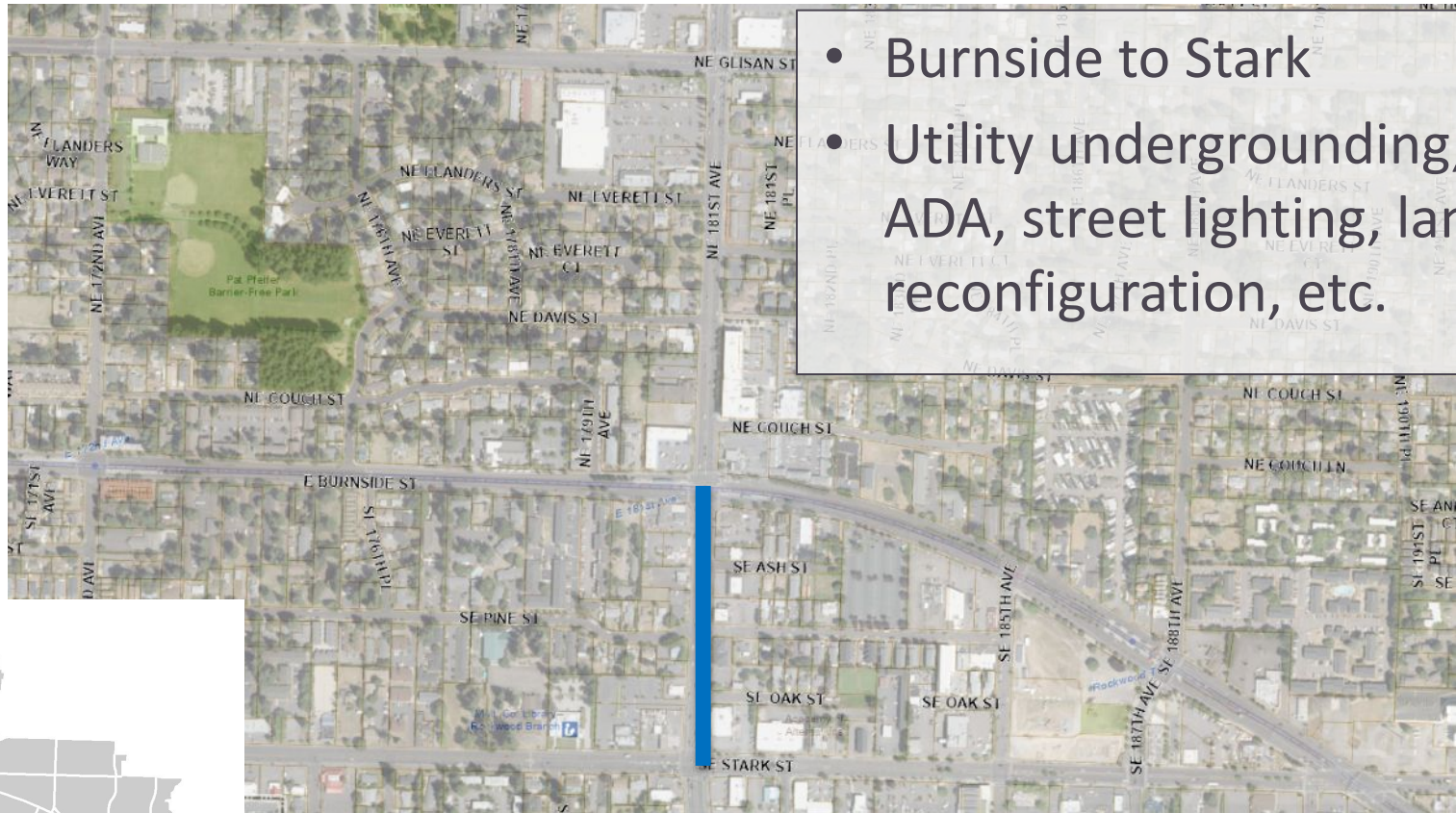


181<sup>st</sup> & Pacific

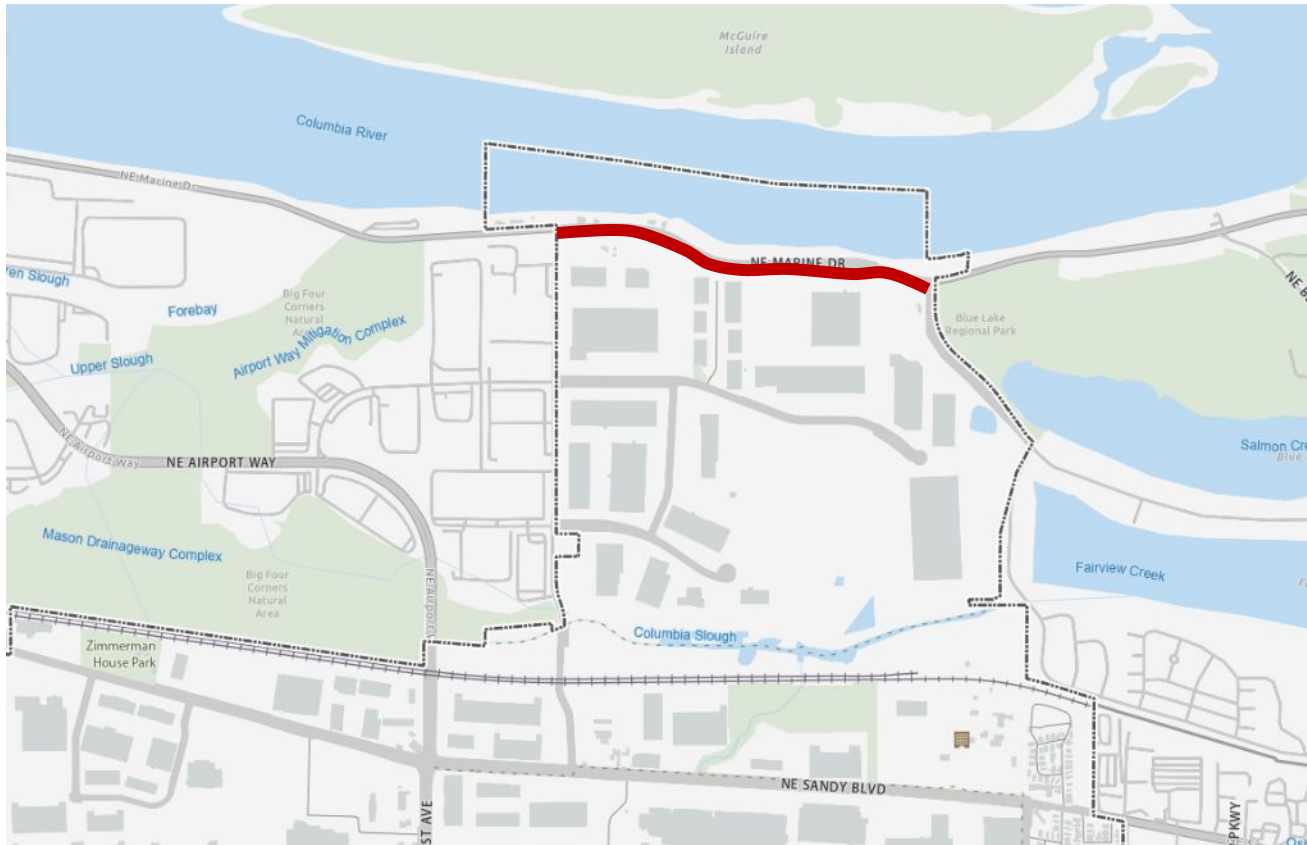
Installation of Five (5)  
Rectangular Rapid Flashing  
Beacons (RRFBs)



# 181st Ave. Safety Improvements



# Marine Drive Trail (Metro)



Metro

- Funded, designed, constructed by Metro; Gresham has maintenance responsibility
- Provides connectivity on regional multi-use trail network

