























State Representative Districts in Multnomah County

Legend

-  Precincts
-  Major Arterials
-  County Line
-  Water

State Rep. Districts


-  27
-  31
-  33
-  35
-  36
-  38
-  41
-  42
-  43
-  44
-  45
-  46
-  47
-  48
-  49
-  50
-  51
-  52

This map is provided for informational purposes only. Information used to develop this map has been obtained from many sources and is not guaranteed to be accurate. Multnomah County assumes no responsibility for the accuracy of information appearing on this map.



Multnomah County Elections Division

1040 SE Morrison Street
 Portland, Oregon 97214
 Voice: 503 988-3720
 FAX: 503 988-3719

 Miles
 0 0.5 1 2

