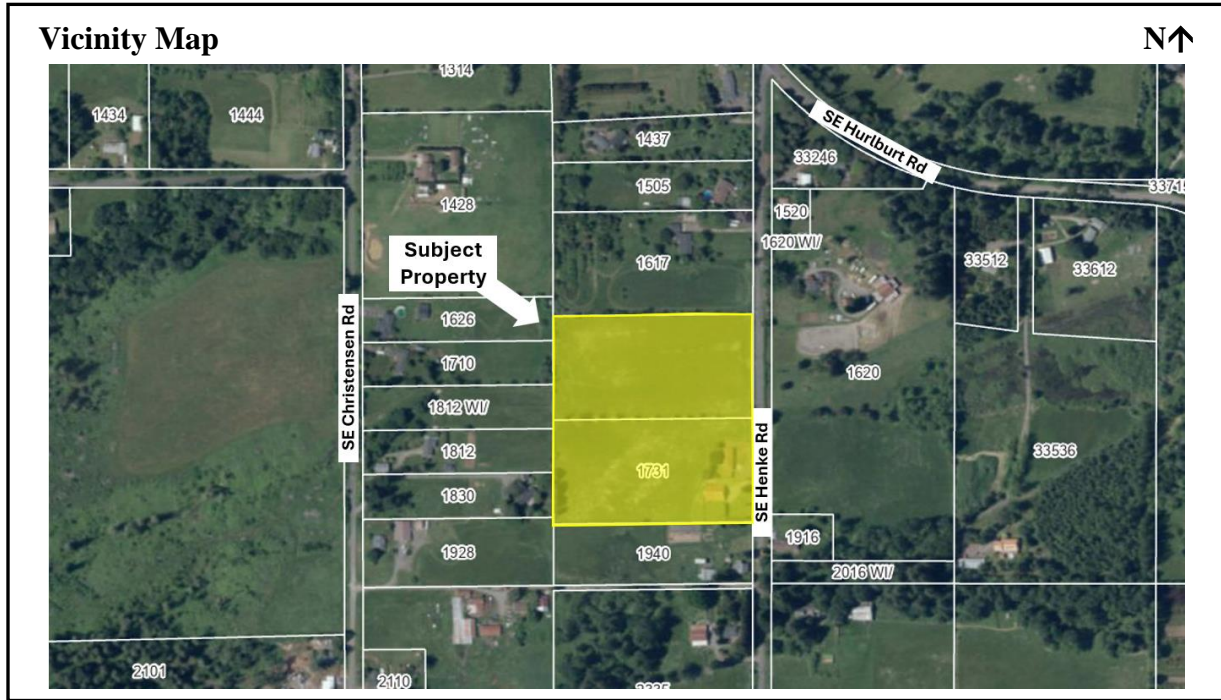


General Provisions: MCC 39.1250 Code Compliance and Applications, MCC 39.2000 Definitions, MCC 39.3005 Lot of Record – Generally, MCC 39.3080 Lot of Record – Multiple Use Agriculture-20 (MUA-20).

Copies of the referenced Multnomah County Code sections can be obtained by visiting our website at <https://multco.us/landuse/zoning-codes/> under the link **Chapter 39 – Zoning Code** or by contacting our office at (503) 988-3043.



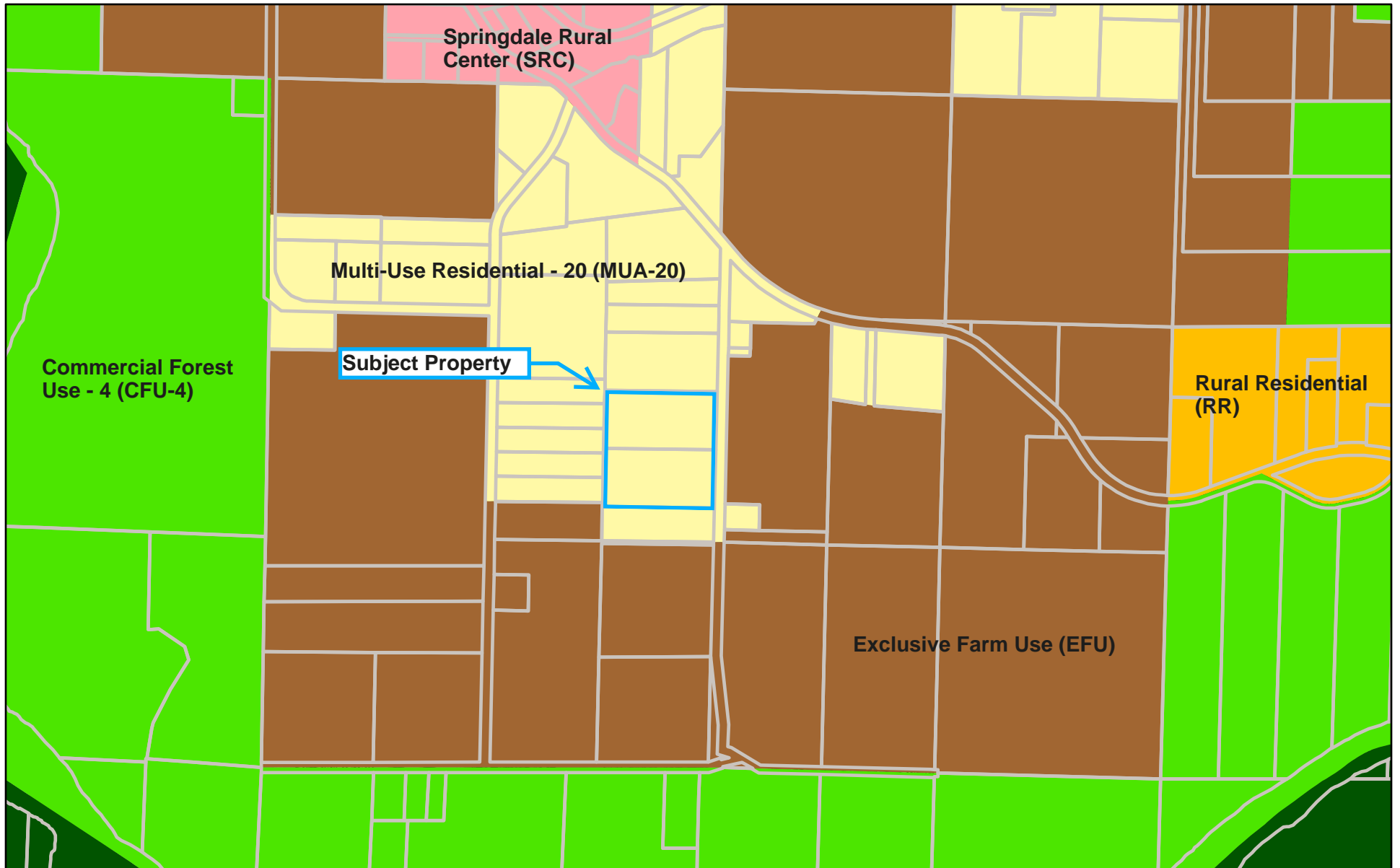
- ❖ **DECISION MAKING PROCESS:** The Planning Director will render a decision on this application after the comment period expires. Notice of the Director's decision will be mailed to the applicant, parties within 750 feet of the subject property, and any other persons who submitted written comments during the comment period. The Planning Director's decision can be appealed. An explanation of the requirements for filing an appeal will be included in the notice of decision.

- ❖ **IMPORTANT NOTE:** Failure to raise an issue before the close of the public record in sufficient detail to afford the County and all parties an opportunity to respond may preclude appeal on that issue to the Land Use Board of Appeals.

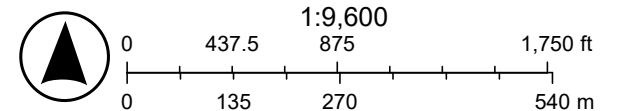
- ❖ **ENCLOSURES:**
Zoning Map

Notice to Mortgagee, Lien Holder, Vendor, or Seller:
ORS chapter 215 requires that if you receive this notice, it must promptly be forwarded to the purchaser.

Multnomah County Zoning Map



3/11/2026, 9:06:31 AM



Esri, HERE, Garmin, (c) OpenStreetMap contributors, Esri, NASA, NGA, USGS, FEMA, Sources: Esri, TomTom, Garmin, FAO, NOAA, USGS, ©