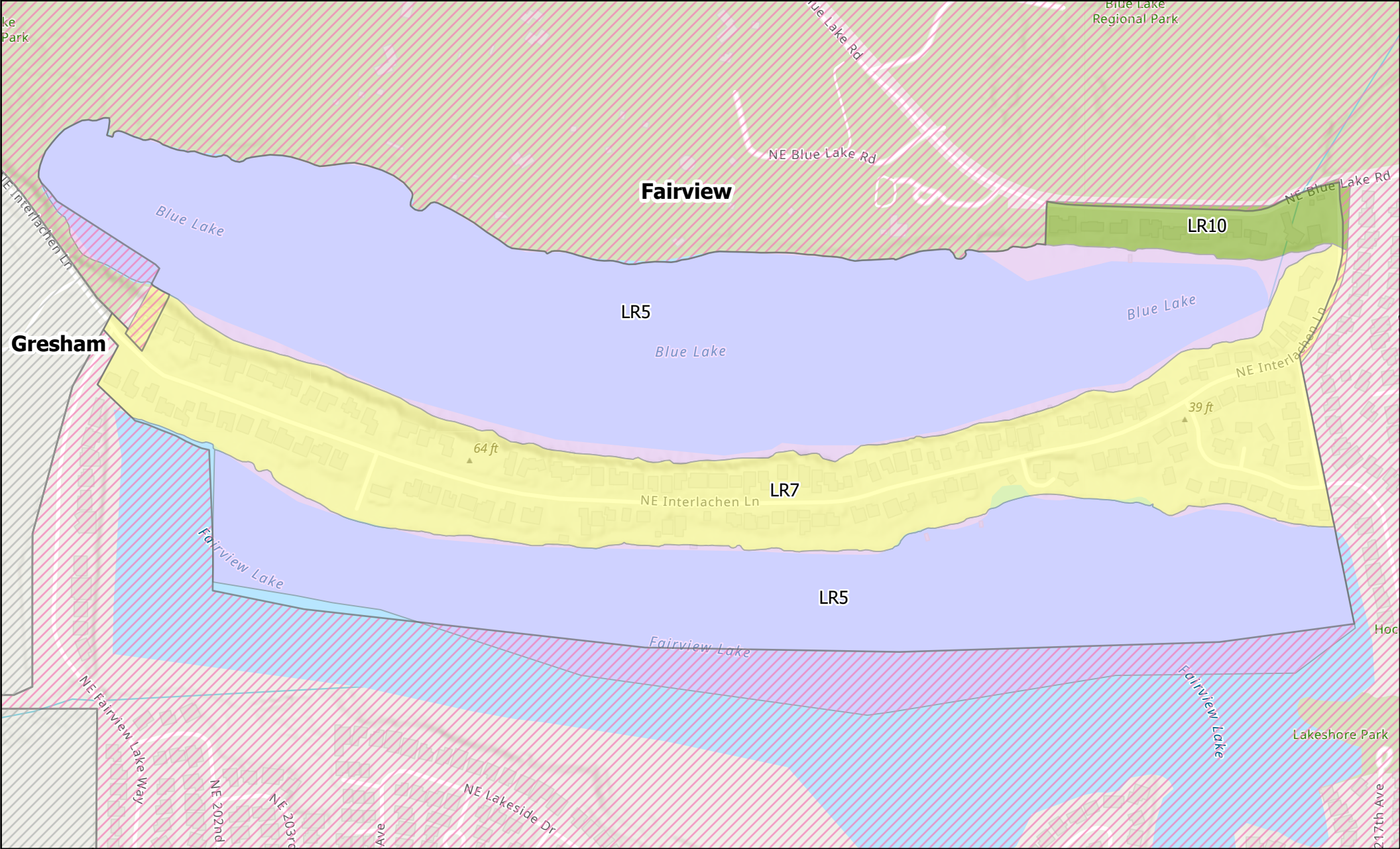


Multnomah County UGB

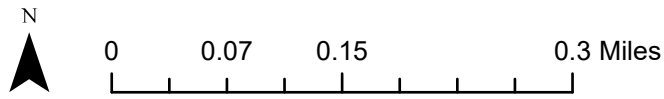
Legend

- Urban Growth Boundary
- Multnomah County Boundary
- City Limits











Interlachen

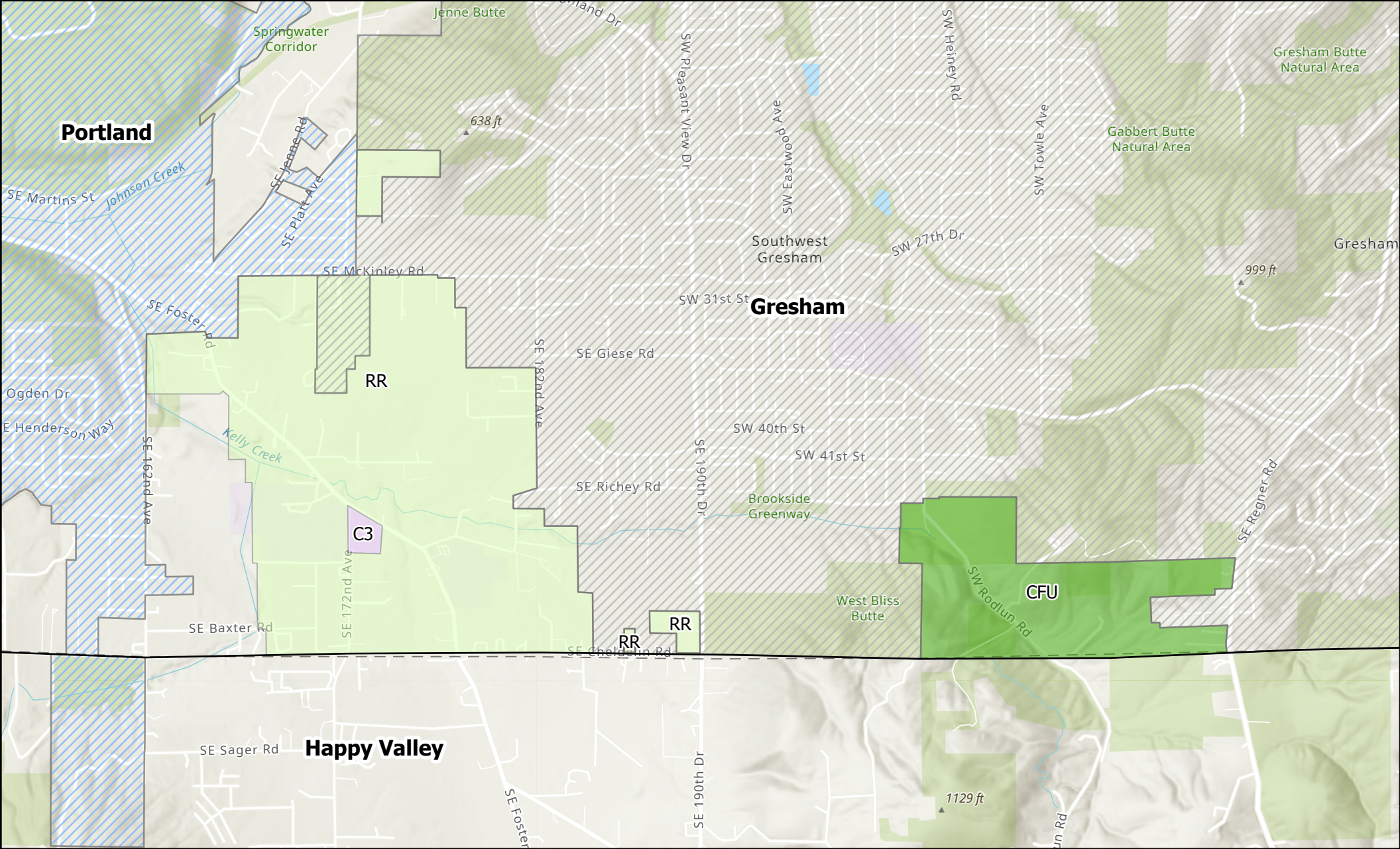


Legend

-  Multnomah County Boundary
-  Fairview City Limits
-  Gresham City Limits




Land Use Planning Zone

-  LR10
-  LR5
-  LR7






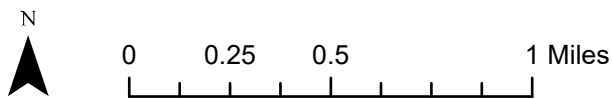
Pleasant Valley

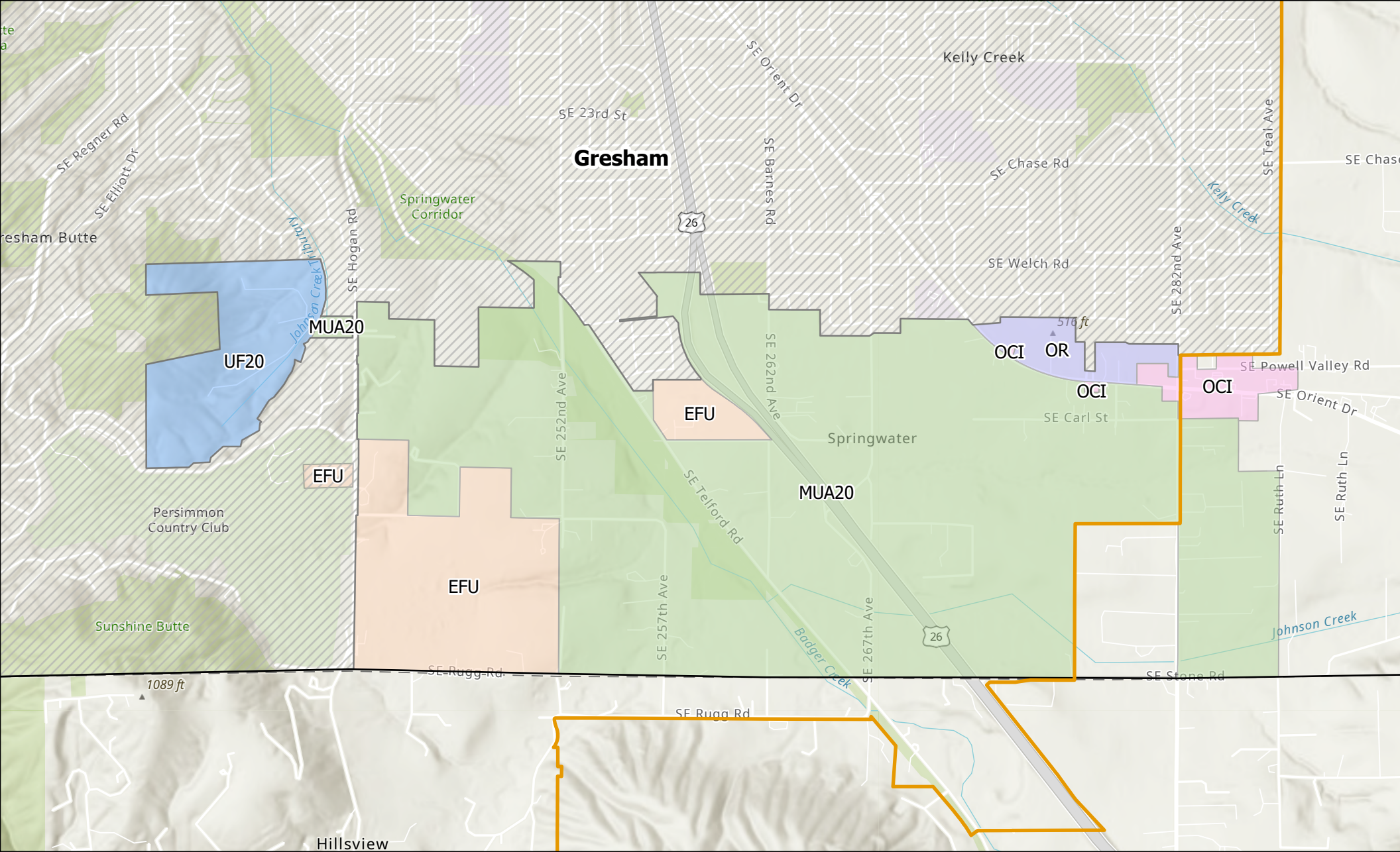
Legend

-  Multnomah County Boundary
-  Gresham City Limits
-  Portland City Limits


Land Use Planning Zone

-  C3
-  CFU
-  RR









Springwater

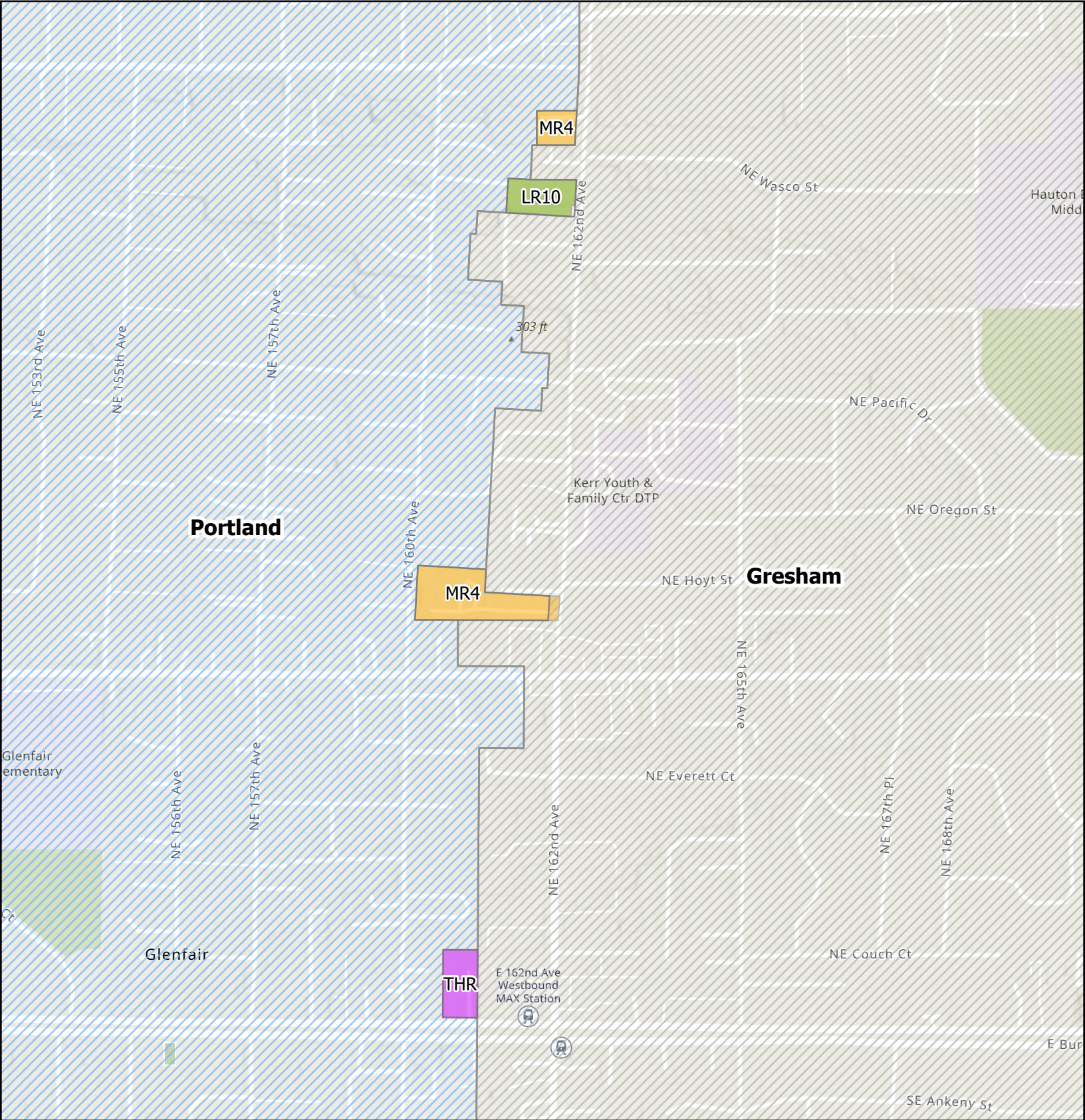


Legend

-  Urban Growth Boundary
-  Multnomah County Boundary
-  Gresham City Limits






Land Use Planning Zone

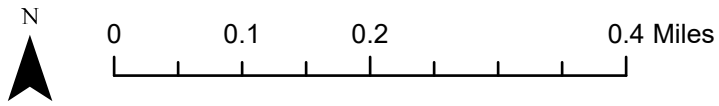
-  EFU
-  MUA20
-  OCI
-  OR
-  UF20

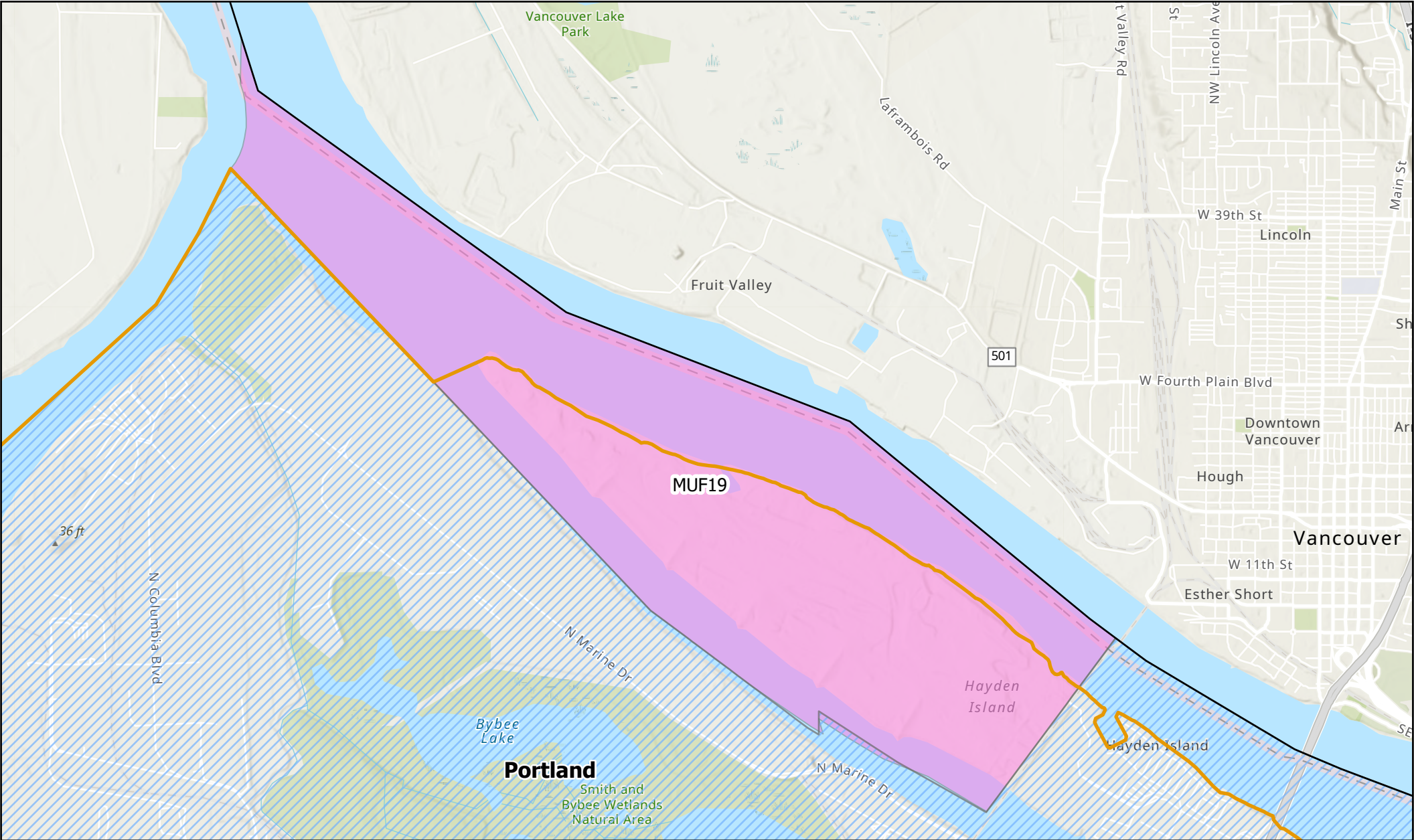


Portland/Gresham Boundary

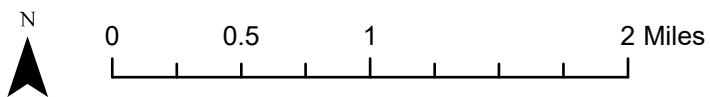
Legend

-  Gresham City Limits
 -  Portland City Limits
- Land Use Planning Zone
-  LR10
 -  MR4
 -  THR









West Hayden Island



Legend

-  Urban Growth Boundary
-  Multnomah County Boundary
-  Portland City Limit
- Land Use Planning Zone**
-  MUF19